



THIS SPACE RESERVED FOR E

2021-005370

Klamath County, Oregon

04/09/2021 12:40:00 PM

Fee: \$87.00

After recording return to:

Mardi Etters and Terry Etters

~~1045 Newcastle Ave~~ PO Box 954

Klamath Falls, OR 97601

Until a change is requested all tax statements shall be sent to the following address:

Mardi Etters and Terry Etters

~~1045 Newcastle Ave~~ PO Box 954

Klamath Falls, OR 97601

File No. 446313AM

STATUTORY WARRANTY DEED

Richard E. Long and Lori L. Long, as Tenants by the Entirety,

Grantor(s), hereby convey and warrant to

Mardi Etters and Terry Etters, as Tenants by the Entirety,

Grantee(s), the following described real property in the County of Klamath and State of Oregon free of encumbrances except as specifically set forth herein:

Lot 1 and the Northwesterly rectangular one-half of Lot 2 in Block 40 of HILLSIDE ADDITION to the City of Klamath Falls, according to the official plat thereof on file in the office of the County Clerk of Klamath County, Oregon.



SAVING AND EXCEPTING THEREFROM a 20 foot strip off the extreme side of said lots conveyed to the City of Klamath Falls to widen the alley through said Block into a 40 foot street, said property in Klamath County, Oregon.

The true and actual consideration for this conveyance is \$400,000.00.

The above-described property is free of encumbrances except all those items of record, if any, as of the date of this deed and those shown below, if any:


BEFORE SIGNING OR ACCEPTING THIS INSTRUMENT, THE PERSON TRANSFERRING FEE TITLE SHOULD INQUIRE ABOUT THE PERSON'S RIGHTS, IF ANY, UNDER ORS 195.300, 195.301 AND 195.305 TO 195.336 AND SECTIONS 5 TO 11, CHAPTER 424, OREGON LAWS 2007, SECTIONS 2 TO 9 AND 17, CHAPTER 855, OREGON LAWS 2009, AND SECTIONS 2 TO 7, CHAPTER 8, OREGON LAWS 2010. THIS INSTRUMENT DOES NOT ALLOW USE OF THE PROPERTY DESCRIBED IN THIS INSTRUMENT IN VIOLATION OF APPLICABLE LAND USE LAWS AND REGULATIONS. BEFORE SIGNING OR ACCEPTING THIS INSTRUMENT, THE PERSON ACQUIRING FEE TITLE TO THE PROPERTY SHOULD CHECK WITH THE APPROPRIATE CITY OR COUNTY PLANNING DEPARTMENT TO VERIFY THAT THE UNIT OF LAND BEING TRANSFERRED IS A LAWFULLY ESTABLISHED LOT OR PARCEL, AS DEFINED IN ORS 92.010 OR 215.010, TO VERIFY THE APPROVED USES OF THE LOT OR PARCEL, TO DETERMINE ANY LIMITS ON LAWSUITS AGAINST FARMING OR FOREST PRACTICES, AS DEFINED IN ORS 30.930, AND TO INQUIRE ABOUT THE RIGHTS OF NEIGHBORING PROPERTY OWNERS, IF ANY, UNDER ORS 195.300, 195.301 AND 195.305 TO 195.336 AND SECTIONS 5 TO 11, CHAPTER 424, OREGON LAWS 2007, SECTIONS 2 TO 9 AND 17, CHAPTER 855, OREGON LAWS 2009, AND SECTIONS 2 TO 7, CHAPTER 8, OREGON LAWS 2010.

Dated this 9 day of April, 2021


Richard E. Long

Lori L. Long

State of Oregon } ss
County of Klamath }

On this 9 day of April, 2021, before me, Heather Sciorba a Notary Public in and for said state, personally appeared Richard E. Long and Lori L. Long, known or identified to me to be the person(s) whose name(s) is/are subscribed to the within Instrument and acknowledged to me that he/she/they executed same.
IN WITNESS WHEREOF, I have hereunto set my hand and affixed my official seal the day and year in this certificate first above written.



Notary Public for the State of Oregon
Residing at: Klamath Falls OR
Commission Expires: 12/17/2021

