



THIS SPACE RESERVED FOR

2021-005474

Klamath County, Oregon

04/12/2021 01:54:00 PM

Fee: \$92.00

After recording return to:

Travis D. Sandusky and Alice O. Sandusky, Trustees of
the Sandusky Family Trust, Dated October 3, 2018

PO Box 746

Klamath Falls, OR 97601

Until a change is requested all tax statements shall be
sent to the following address:

Travis D. Sandusky and Alice O. Sandusky, Trustees of
the Sandusky Family Trust, Dated October 3, 2018

PO Box 746

Klamath Falls, OR 97601

File No. 450668AM

STATUTORY WARRANTY DEED

Karl E. Jensen and Kirsten E. Harper, not as Tenants in Common, but with full Right of Survivorship,

Grantor(s), hereby convey and warrant to

Travis D. Sandusky and Alice O. Sandusky, Trustees of the Sandusky Family Trust, Dated October 3, 2018,

Grantee(s), the following described real property in the County of Klamath and State of Oregon free of encumbrances except
as specifically set forth herein:


**Lot 21, SKYLINE VIEW, according to the official plat thereof on file in the office of the County Clerk of
Klamath County, Oregon.**

The true and actual consideration for this conveyance is \$32,500.00.

The above-described property is free of encumbrances except all those items of record, if any, as of the date of this deed and
those shown below, if any:


BEFORE SIGNING OR ACCEPTING THIS INSTRUMENT, THE PERSON TRANSFERRING FEE TITLE SHOULD INQUIRE ABOUT THE PERSON'S RIGHTS, IF ANY, UNDER ORS 195.300, 195.301 AND 195.305 TO 195.336 AND SECTIONS 5 TO 11, CHAPTER 424, OREGON LAWS 2007, SECTIONS 2 TO 9 AND 17, CHAPTER 855, OREGON LAWS 2009, AND SECTIONS 2 TO 7, CHAPTER 8, OREGON LAWS 2010. THIS INSTRUMENT DOES NOT ALLOW USE OF THE PROPERTY DESCRIBED IN THIS INSTRUMENT IN VIOLATION OF APPLICABLE LAND USE LAWS AND REGULATIONS. BEFORE SIGNING OR ACCEPTING THIS INSTRUMENT, THE PERSON ACQUIRING FEE TITLE TO THE PROPERTY SHOULD CHECK WITH THE APPROPRIATE CITY OR COUNTY PLANNING DEPARTMENT TO VERIFY THAT THE UNIT OF LAND BEING TRANSFERRED IS A LAWFULLY ESTABLISHED LOT OR PARCEL, AS DEFINED IN ORS 92.010 OR 215.010, TO VERIFY THE APPROVED USES OF THE LOT OR PARCEL, TO DETERMINE ANY LIMITS ON LAWSUITS AGAINST FARMING OR FOREST PRACTICES, AS DEFINED IN ORS 30.930, AND TO INQUIRE ABOUT THE RIGHTS OF NEIGHBORING PROPERTY OWNERS, IF ANY, UNDER ORS 195.300, 195.301 AND 195.305 TO 195.336 AND SECTIONS 5 TO 11, CHAPTER 424, OREGON LAWS 2007, SECTIONS 2 TO 9 AND 17, CHAPTER 855, OREGON LAWS 2009, AND SECTIONS 2 TO 7, CHAPTER 8, OREGON LAWS 2010.

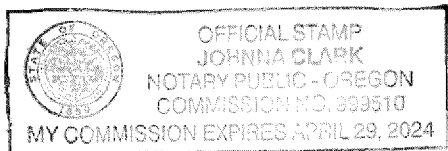
Dated this 8 day of April, 2021.


Karl E. Jensen

State of Oregon } ss
County of Umatilla }

On this 8 day of April, 2021, before me, Johnna Clark a Notary Public in and for said state, personally appeared Karl E. Jensen, known or identified to me to be the person(s) whose name(s) is/are subscribed to the within Instrument and acknowledged to me that he/she/they executed same.
IN WITNESS WHEREOF, I have hereunto set my hand and affixed my official seal the day and year in this certificate first above written.


Notary Public for the State of Oregon
Residing at: Umatilla County
Commission Expires: 4/29/2024



Dated this 7th day of April, 2021.

Kirsten E Harper
Kirsten E. Harper

State of Oregon} ss
County of Klamath}

On this 7th day of April, 2021, before me, Stacy Howard a Notary Public in and for said state, personally appeared Kirsten E. Harper, known or identified to me to be the person(s) whose name(s) is/are subscribed to the within Instrument and acknowledged to me that he/she/they executed same.

IN WITNESS WHEREOF, I have hereunto set my hand and affixed my official seal the day and year in this certificate first above written.

Stacy Howard
Notary Public for the State of Oregon
Residing at: Klamath County
Commission Expires: 10-01-2023

