



THIS SPACE RESERVED FOR

**2021-007104**

**Klamath County, Oregon**

**05/06/2021 03:48:01 PM**

**Fee: \$92.00**

After recording return to:

William Waylon Cook and Desiree Cook

9855 Highway 140 E

Klamath Falls, OR 97603

Until a change is requested all tax statements shall be sent to the following address:

William Waylon Cook and Desiree Cook

9855 Highway 140 E

Klamath Falls, OR 97603

File No. 449235AM

---

### STATUTORY WARRANTY DEED

**Darci May Frederick,**

Grantor(s), hereby convey and warrant to

**William Waylon Cook and Desiree Cook, as Tenants by the Entirety,**

Grantee(s), the following described real property in the County of Klamath and State of Oregon free of encumbrances except as specifically set forth herein:


**See Attached Exhibit 'A'**

The true and actual consideration for this conveyance is \$220,000.00.

The above-described property is free of encumbrances except all those items of record, if any, as of the date of this deed and those shown below, if any:

BEFORE SIGNING OR ACCEPTING THIS INSTRUMENT, THE PERSON TRANSFERRING FEE TITLE SHOULD INQUIRE ABOUT THE PERSON'S RIGHTS, IF ANY, UNDER ORS 195.300, 195.301 AND 195.305 TO 195.336 AND SECTIONS 5 TO 11, CHAPTER 424, OREGON LAWS 2007, SECTIONS 2 TO 9 AND 17, CHAPTER 855, OREGON LAWS 2009, AND SECTIONS 2 TO 7, CHAPTER 8, OREGON LAWS 2010. THIS INSTRUMENT DOES NOT ALLOW USE OF THE PROPERTY DESCRIBED IN THIS INSTRUMENT IN VIOLATION OF APPLICABLE LAND USE LAWS AND REGULATIONS. BEFORE SIGNING OR ACCEPTING THIS INSTRUMENT, THE PERSON ACQUIRING FEE TITLE TO THE PROPERTY SHOULD CHECK WITH THE APPROPRIATE CITY OR COUNTY PLANNING DEPARTMENT TO VERIFY THAT THE UNIT OF LAND BEING TRANSFERRED IS A LAWFULLY ESTABLISHED LOT OR PARCEL, AS DEFINED IN ORS 92.010 OR 215.010, TO VERIFY THE APPROVED USES OF THE LOT OR PARCEL, TO DETERMINE ANY LIMITS ON LAWSUITS AGAINST FARMING OR FOREST PRACTICES, AS DEFINED IN ORS 30.930, AND TO INQUIRE ABOUT THE RIGHTS OF NEIGHBORING PROPERTY OWNERS, IF ANY, UNDER ORS 195.300, 195.301 AND 195.305 TO 195.336 AND SECTIONS 5 TO 11, CHAPTER 424, OREGON LAWS 2007, SECTIONS 2 TO 9 AND 17, CHAPTER 855, OREGON LAWS 2009, AND SECTIONS 2 TO 7, CHAPTER 8, OREGON LAWS 2010.


Dated this 4 day of May, 2021.

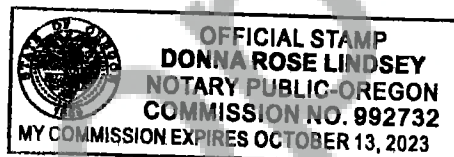
  
Darci May Frederick

State of Oregon } ss  
County of Klamath }

On this 4<sup>th</sup> day of May, 2021, before me, Donna Rose Lindsey, a Notary Public in and for said state, personally appeared Darci May Frederick, known or identified to me to be the person(s) whose name(s) is/are subscribed to the within Instrument and acknowledged to me that he/she/they executed same.

IN WITNESS WHEREOF, I have hereunto set my hand and affixed my official seal the day and year in this certificate first above written.

  
Notary Public for the State of Oregon  
Residing at: Klamath County  
Commission Expires: 10/13/2023



## EXHIBIT 'A'

A parcel of land situated in the NW1/4 SE1/4 of Section 8, Township 39 South, Range 10 East of the Willamette Meridian, in the County of Klamath, State of Oregon, described as follows:

Beginning at an iron pipe driven in the ground in the Northerly boundary of the right of way of the Klamath Falls-Lakeview Highway as the same is now located and constructed, 1055.9 feet Northwesterly from an iron pipe which marks the Southwesterly corner of the Mount Calvary Cemetery as shown by the plat thereof on file and of record in the office of the County Clerk of Klamath County, Oregon, and from which point of beginning the Southeasterly corner of the said Section 8 bears South 54° 30' East 2744.1 feet distant; thence continuing Northwesterly along the Northerly boundary of the said Klamath Falls-Lakeview Highway 200 feet more or less to the TRUE POINT OF BEGINNING of this description, said true point of beginning also being the Southwest corner of that parcel of land conveyed by Deed recorded August 10, 1945, in Book 179 at page 9; thence North 8° 50' East, 225.9 feet, more or less, to a point, said point also being the Northwest corner of said property conveyed by Deed recorded August 10, 1945, in Book 179 at page 9; thence North 70° 48' West, 290 feet, more or less, to the West line of said NW1/4 SE1/4; thence South along the West line of said NW1/4 SE1/4 162.5 feet to the Northerly right of way line of said Klamath Falls-Lakeview Highway; thence South 65° 48' East along the Northerly right of way line of said Klamath Falls-Lakeview Highway 310 feet to the true point of beginning.