



2021-009956

Klamath County, Oregon

06/25/2021 02:05:00 PM

Fee: \$87.00

THIS SPACE RESERVED FOR

After recording return to:

David Scott Taylor and Jennifer A Taylor

821 Mt. Whitney

Klamath Falls OR 97601

Until a change is requested all tax statements shall be
sent to the following address:

David Scott Taylor and Jennifer A Taylor

~~same as above~~

File No. 464828AM

STATUTORY WARRANTY DEED

Joel C. Scott and Rinda M. Scott, as tenants by the entirety

Grantor(s), hereby convey and warrant to

David Scott Taylor and Jennifer A Taylor, as Tenants by the Entirety,

Grantee(s), the following described real property in the County of Klamath and State of Oregon free of encumbrances except
as specifically set forth herein:

**The Northeasterly 16 feet of Lot 8 and all of Lot 9 in Block 6 of FIRST ADDITION TO THE CITY OF
KLAMATH FALLS, OREGON, according to the official plat thereof on file in the office of the County
Clerk of Klamath County, Oregon, together with the portion of vacated Rose Street shown in Ordinance of
City of Klamath Falls, Oregon, recorded in Book 88 at page 521 of Deed Records of Klamath County,
Oregon.**


**EXCEPTING THEREFROM that portion conveyed to the City of Klamath Falls for street purposes as
described in deed recorded in Book 79 at page 128 Deed Records of Klamath County, Oregon.**


The true and actual consideration for this conveyance is \$205,000.00.

The above-described property is free of encumbrances except all those items of record, if any, as of the date of this deed and
those shown below, if any:

BEFORE SIGNING OR ACCEPTING THIS INSTRUMENT, THE PERSON TRANSFERRING FEE TITLE SHOULD INQUIRE ABOUT THE PERSON'S RIGHTS, IF ANY, UNDER ORS 195.300, 195.301 AND 195.305 TO 195.336 AND SECTIONS 5 TO 11, CHAPTER 424, OREGON LAWS 2007, SECTIONS 2 TO 9 AND 17, CHAPTER 855, OREGON LAWS 2009, AND SECTIONS 2 TO 7, CHAPTER 8, OREGON LAWS 2010. THIS INSTRUMENT DOES NOT ALLOW USE OF THE PROPERTY DESCRIBED IN THIS INSTRUMENT IN VIOLATION OF APPLICABLE LAND USE LAWS AND REGULATIONS. BEFORE SIGNING OR ACCEPTING THIS INSTRUMENT, THE PERSON ACQUIRING FEE TITLE TO THE PROPERTY SHOULD CHECK WITH THE APPROPRIATE CITY OR COUNTY PLANNING DEPARTMENT TO VERIFY THAT THE UNIT OF LAND BEING TRANSFERRED IS A LAWFULLY ESTABLISHED LOT OR PARCEL, AS DEFINED IN ORS 92.010 OR 215.010, TO VERIFY THE APPROVED USES OF THE LOT OR PARCEL, TO DETERMINE ANY LIMITS ON LAWSUITS AGAINST FARMING OR FOREST PRACTICES, AS DEFINED IN ORS 30.930, AND TO INQUIRE ABOUT THE RIGHTS OF NEIGHBORING PROPERTY OWNERS, IF ANY, UNDER ORS 195.300, 195.301 AND 195.305 TO 195.336 AND SECTIONS 5 TO 11, CHAPTER 424, OREGON LAWS 2007, SECTIONS 2 TO 9 AND 17, CHAPTER 855, OREGON LAWS 2009, AND SECTIONS 2 TO 7, CHAPTER 8, OREGON LAWS 2010.

Dated this 22nd day of June, 2021.



Joel C. Scott



Rinda M. Scott

State of Oregon } ss
County of Klamath }



On this 22 day of June, 2021, before me, ~~Marjorie Anne Stuart~~ a Notary Public in and for said state, personally appeared Joel C. Scott and Rinda M. Scott, known or identified to me to be the person(s) whose name(s) is/are subscribed to the within Instrument and acknowledged to me that he/she/they executed same.

IN WITNESS WHEREOF, I have hereunto set my hand and affixed my official seal the day and year in this certificate first above written.



Notary Public for the State of Oregon
Residing at: Klamath Falls OR
Commission Expires: 5/18/2025

