

Kristin Bienz.  
Returned at Counter


After recording return to:

Arien Thys DeHoop, ET AL  
16330 S Poe Valley Road  
Klamath Falls, OR 97603

Until a change is requested all tax statements shall be sent to the following address:

Arien Thys DeHoop, ET AL  
16330 S Poe Valley Road  
Klamath Falls, OR 97603

2021-008348  
Klamath County, Oregon



Fee: \$97.00

2021-009964  
Klamath County, Oregon



06/25/2021 02:25:30 PM

Fee: \$97.

PROPERTY LINE ADJUSTMENT DEED

The true consideration for this conveyance is to complete "Property Line Adjustment 18-20". The purpose of this deed is to provide an accurate legal description of the subject property as adjusted by the Property Line Adjustment.

+ DeHoop Hamlin  
Arjen Thys and Christina DeHoop, Husband and Wife; Helena Catharina and Stephen Hamlin, Husband and Wife; and Art Arjen and Ellie DeHoop, Husband and Wife, Grantors, convey to Arjen Thys and Christina DeHoop, Husband and Wife; Helena Catharina and Stephen Hamlin, Husband and Wife; and Art Arjen and Ellie DeHoop, Husband and Wife, Grantees, the following described real property situated in Klamath County, Oregon, to-wit:

+ Hamlin + DeHoop \* DeHoop  
PARCEL 2 OF LAND PARTITION 53-00 IN THE NE 1/4 OF SECTION 32, TOWNSHIP 39 SOUTH, RANGE 11.5 EAST, WILLAMETTE MERIDIAN

ALONG WITH:

A TRACT OF LAND SITUATED IN PARCEL 1 OF LAND PARTITION 53-00 IN THE NE 1/4 AND NW 1/4 OF SECTION 32, TOWNSHIP 39 SOUTH, RANGE 11.5 EAST, WILLAMETTE MERIDIAN, MORE PARTICULARLY DESCRIBED AS FOLLOWS:

+ NORTH EAST  
BEGINNING AT THE 1/4 CORNER COMMON TO SECTIONS 29 AND 32, SAID TOWNSHIP AND RANGE; THENCE SOUTH 89°50'04" WEST A DISTANCE OF 107.65 FEET; THENCE SOUTH 00°15'14" WEST A DISTANCE OF 321.63 FEET; THENCE SOUTH 38°58'44" EAST A DISTANCE OF 295.34 FEET; THENCE NORTH 52°46'32" WEST A DISTANCE OF 365.12 FEET; THENCE SOUTH 89°50'04" WEST A DISTANCE OF 145.00 FEET; THENCE NORTH 00°12'47" WEST A DISTANCE OF 300.00 FEET; THENCE NORTH 89°50'04" EAST A DISTANCE OF 145.00 FEET; THENCE NORTH 00°12'47" WEST A DISTANCE OF 30.00 FEET, TO THE POINT OF BEGINNING, CONTAINING 2 ACRES MORE OR LESS.

ALONG WITH:

A TRACT OF LAND SITUATED IN PARCEL 1 OF LAND PARTITION 53-00 IN THE NE 1/4 OF SECTION 32, AND THE NW 1/4 OF SECTION 33, TOWNSHIP 39 SOUTH, RANGE 11.5 EAST, WILLAMETTE MERIDIAN, MORE PARTICULARLY DESCRIBED AS FOLLOWS:

BEGINNIING AT A POINT THAT BEARS NORTH 00°01'12" EAST A DISTANCE OF 300 FEET FROM THE 1/4 CORNER COMMON TO SECTIONS 32 AND 33, WHICH IS ALSO THE SE CORNER OF PARCEL 1 OF LAND PARITITON 53-00, SAID TOWNSHIP AND RANGE; THENCE NORTH 00°01'12" EAST A DISTANCE OF 543.31 FEET; THENCE SOUTH 86°47'10" WEST A DISTANCE OF 667.15 FEET; THENCE SOUTH 52°46'32" EAST A DISTANCE OF 836.29 FEET, TO THE POINT OF BEGINNING, CONTAINING 4 ACRES, MORE OR LESS.

EXCEPTING THEREFROM:

A TRACT OF LAND SITUATED IN PARCEL 2 OF LAND PARTITION 53-00 IN THE NE 1/4 OF SECTION 32, TOWNSHIP 39 SOUTH, RANGE 11.5 EAST, WILLAMETTE MERIDIAN, MORE PARTICULARLY DESCRIBED AS FOLLOWS:

BEGINNING AT A POINT THAT BEARS NORTH 39°33'44" WEST A DISTANCE OF 1045.36 FEET FROM THE 1/4 CORNER COMMON TO SECTIONS 32 AND 33, WHICH IS ALSO THE SE CORNER OF PARCEL 1 OF LAND PARITITON 53-00, SAID TOWNSHIP AND RANGE; THENCE NORTH 52°46'32" WEST A DISTANCE OF 2140.74 FEET; THENCE SOUTH 38°58'44" EAST A DISTANCE OF 825.62 FEET; THENCE SOUTH 59°51'51" FEET A DISTANCE OF 211.51 FEET, THENCE SOUTH 52°50'26" EAST A DISTANCE OF 929.88 FEET; THENCE NORTH 86°47'10" EAST A DISTANCE OF 261.68 FEET, TO THE POINT OF BEGINNING, CONTAINING 6 ACRES, MORE OR LESS.

PARCEL 2 OF PROPERTY LINE ADJUSTMENT 18-20 CONTAINS 80 ACRES, MORE OR LESS.

THE BASIS OF BEARING FOR THIS LEGAL DESCRIPTION IS LAND PARTITION 53-00 AS RECORDED IN THE DEED RECORDS OF KLAMATH COUNTY, OREGON.

BEFORE SIGNING OR ACCEPTING THIS INSTRUMENT, THE PERSON TRANSFERRING FEE TITLE SHOULD INQUIRE ABOUT THE PERSON'S RIGHTS, IF ANY, UNDER ORS 195.300, 195.301 AND 195.305 TO 195.336 AND SECTIONS 5 TO 11, CHAPTER 424, OREGON LAWS 2007, SECTIONS 2 TO 9 AND 17, CHAPTER 855, OREGON LAWS 2009, AND SECTIONS 2 TO 7, CHAPTER 8, OREGON LAWS 2010. THIS INSTRUMENT DOES NOT ALLOW USE OF THE PROPERTY DESCRIBED IN THIS INSTRUMENT IN VIOLATION OF APPLICABLE LAND USE LAWS AND REGULATIONS. BEFORE SIGNING OR ACCEPTING THIS INSTRUMENT, THE PERSON ACQUIRING FEE TITLE TO THE PROPERTY SHOULD CHECK WITH THE APPROPRIATE CITY OR COUNTY PLANNING DEPARTMENT TO VERIFY THAT THE UNIT OF LAND BEING TRANSFERRED IS A LAWFULLY ESTABLISHED LOT OR PARCEL, AS DEFINED IN ORS 92.010 OR 215.010, TO VERIFY THE APPROVED USES OF THE LOT OR PARCEL, TO DETERMINE ANY LIMITS ON LAWSUITS AGAINST FARMING OR FOREST PRACTICES,

RE-RECORDED AT THE REQUEST OF AMERITITLE TO CORRECT VESTING AND LEGAL DESCRIPTION, PREVIOUSLY RECORDED IN BOOK 2021 AND PAGE 008348

97-

AS DEFINED IN ORS 30.930, AND TO INQUIRE ABOUT THE RIGHTS OF NEIGHBORING PROPERTY OWNERS, IF ANY, UNDER ORS 195.300, 195.301 AND 195.305 TO 195.336 AND SECTIONS 5 TO 11, CHAPTER 424, OREGON LAWS 2007, SECTIONS 2 TO 9 AND 17, CHAPTER 855, OREGON LAWS 2009, AND SECTIONS 2 TO 7, CHAPTER 8, OREGON LAWS 2010.

The true consideration for this conveyance is \$0. (Here comply with the requirements of ORS 93.030) THIS CONVEYANCE IS MADE PURSUANT TO "PROPERTY LINE ADJUSTMENT 18-20".

Dated this 24 day of May, 2021.

Arjen Thys DeHoop  
Arjen Thys DeHoop

Christina DeHoop  
Christina DeHoop

STATE OF OREGON                      ss  
COUNTY OF KLAMATH

This instrument was acknowledged before me on May 24, 2021  
by Arjen Thys and Christina DeHoop.



Karen Rye Cheaney  
Notary Public for the State of Oregon  
My commission expires: 5/17/2022

Dated this May 24 day of May, 2021.

Helena Catarina Hamlin  
Helena Catarina Hamlin

Stephen Hamlin  
Stephen Hamlin

STATE OF OREGON                      ss  
COUNTY OF KLAMATH

This instrument was acknowledged before me on May 24, 2021  
by Helena Catarina and Stephen Hamlin.



Karen Rye Cheaney  
Notary Public for the State of Oregon  
My commission expires: 5/17/2022

Dated this 29 day of April, 2021.

Art Arjen DeHoop  
Art Arjen DeHoop

Ellie DeHoop  
Ellie DeHoop

STATE OF CALIFORNIA                      ss  
COUNTY OF KINGS

This instrument was acknowledged before me on \_\_\_\_\_  
by Art Arjen and Ellie DeHoop.

\_\_\_\_\_  
Notary Public for the State of California  
My commission expires: \_\_\_\_\_

A notary public or other officer completing this certificate verifies only the identity of the individual who signed the document to which this certificate is attached, and not the truthfulness, accuracy, or validity of that document.

State of California

County of Kings

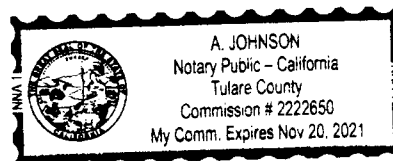
On April 29, 2021 before me, A. Johnson, Notary Public,

personally appeared Ellie De Hoop, who proved to me on the basis of satisfactory evidence to be the person(s) whose name(s) is/are subscribed to the within instrument and acknowledged to me that he/she/they executed the same in his/her/their authorized capacity(ies), and that by his/her/their signature(s) on the instrument the person(s), or the entity upon behalf of which the person(s) acted, executed the instrument.

I certify under PENALTY OF PERJURY under the laws of the State of California that the foregoing paragraph is true and correct.

WITNESS my hand and official seal.

Signature [Signature]  
Signature of Notary



Notary Public Seal

A notary public or other officer completing this certificate verifies only the identity of the individual who signed the document to which this certificate is attached, and not the truthfulness, accuracy, or validity of that document.

State of California

County of Kings

On April 29, 2021 before me, A. Johnson, Notary Public,

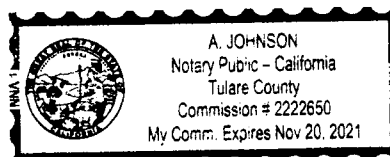
personally appeared Art Aguirre Hood, who proved to me on the basis of satisfactory evidence to be the person(s) whose name(s) is/are subscribed to the within instrument and acknowledged to me that he/she/they executed the same in his/her/their authorized capacity(ies), and that by his/her/their signature(s) on the instrument the person(s), or the entity upon behalf of which the person(s) acted, executed the instrument.

I certify under PENALTY OF PERJURY under the laws of the State of California that the foregoing paragraph is true and correct.

WITNESS my hand and official seal.

Signature

[Signature]  
Signature of Notary



Notary Public Seal