



THIS SPACE RESERVED FOR F

2021-010678

Klamath County, Oregon

07/09/2021 10:27:00 AM

Fee: \$87.00

After recording return to:

Luis L Duenas and Marie C Duenas

2237 Oak Haven Ave

Simi Valley, CA 93063

Until a change is requested all tax statements shall be sent to the following address:

Luis L Duenas and Marie C Duenas

2237 Oak Haven Ave

Simi Valley, CA 93063

File No. 466683AM

STATUTORY WARRANTY DEED

Daniel E. Thornton and Tanya Thornton, as Tenants in Common,

Grantor(s), hereby convey and warrant to

Luis L Duenas and Marie C Duenas, as Tenants by the Entirety,

Grantee(s), the following described real property in the County of Klamath and State of Oregon free of encumbrances except as specifically set forth herein:

Lot 40, Tract 1403 First Addition to Klamath Meadows East, according to the official plat thereof on file in the office of the County Clerk, Klamath County, Oregon.

The true and actual consideration for this conveyance is \$330,000.00.


The above-described property is free of encumbrances except all those items of record, if any, as of the date of this deed and those shown below, if any:


2021-2022 Real Property Taxes, a lien not yet due and payable

Signed in counterpart

BEFORE SIGNING OR ACCEPTING THIS INSTRUMENT, THE PERSON TRANSFERRING FEE TITLE SHOULD INQUIRE ABOUT THE PERSON'S RIGHTS, IF ANY, UNDER ORS 195.300, 195.301 AND 195.305 TO 195.336 AND SECTIONS 5 TO 11, CHAPTER 424, OREGON LAWS 2007, SECTIONS 2 TO 9 AND 17, CHAPTER 855, OREGON LAWS 2009, AND SECTIONS 2 TO 7, CHAPTER 8, OREGON LAWS 2010. THIS INSTRUMENT DOES NOT ALLOW USE OF THE PROPERTY DESCRIBED IN THIS INSTRUMENT IN VIOLATION OF APPLICABLE LAND USE LAWS AND REGULATIONS. BEFORE SIGNING OR ACCEPTING THIS INSTRUMENT, THE PERSON ACQUIRING FEE TITLE TO THE PROPERTY SHOULD CHECK WITH THE APPROPRIATE CITY OR COUNTY PLANNING DEPARTMENT TO VERIFY THAT THE UNIT OF LAND BEING TRANSFERRED IS A LAWFULLY ESTABLISHED LOT OR PARCEL, AS DEFINED IN ORS 92.010 OR 215.010, TO VERIFY THE APPROVED USES OF THE LOT OR PARCEL, TO DETERMINE ANY LIMITS ON LAWSUITS AGAINST FARMING OR FOREST PRACTICES, AS DEFINED IN ORS 30.930, AND TO INQUIRE ABOUT THE RIGHTS OF NEIGHBORING PROPERTY OWNERS, IF ANY, UNDER ORS 195.300, 195.301 AND 195.305 TO 195.336 AND SECTIONS 5 TO 11, CHAPTER 424, OREGON LAWS 2007, SECTIONS 2 TO 9 AND 17, CHAPTER 855, OREGON LAWS 2009, AND SECTIONS 2 TO 7, CHAPTER 8, OREGON LAWS 2010.

Dated this 8 day of July, 2021.



Daniel E Thornton


Tanya Thornton

State of Oregon } ss
County of Klamath }


On this 8 day of July, 2021, before me, Lisa Legget Weatherby a
Notary Public in and for said state, personally appeared Daniel E Thornton
known or identified to me to be the person(s) whose name(s) is/are subscribed to the within Instrument and acknowledged to me
that he/she/they executed same.

IN WITNESS WHEREOF, I have hereunto set my hand and affixed my official seal the day and year in this certificate first
above written.


Notary Public for the State of Oregon

Residing at: Klamath County, Oregon


Commission Expires: 10/1/2023



State of Oregon } ss
County of Klamath }

On this 8 day of July, 2021, before me, LISA Legget-Weatherby a
Notary Public in and for said state, personally appeared Tanya Thornton
known or identified to me to be the person(s) whose name(s) is/are subscribed to the within Instrument and acknowledged to me
that he/she/they executed same.

IN WITNESS WHEREOF, I have hereunto set my hand and affixed my official seal the day and year in this certificate first
above written.


Notary Public for the State of Oregon

Residing at: Klamath County, Oregon

Commission Expires: 10/1/2023

