



2021-012533

Klamath County, Oregon

08/17/2021 08:57:00 AM

Fee: \$87.00

THIS SPACE RESERVED FOR

After recording return to:

Adron Wood and Autumn Wood

2795 Anderson Ste 40

Klamath Falls, OR 97603

Until a change is requested all tax statements shall be sent to the following address:

Adron Wood and Autumn Wood

2795 Anderson Ste 40

Klamath Falls, OR 97603

File No. 479389AM

STATUTORY WARRANTY DEED

Howard J. Tompkins and Cynthia F. Tompkins, as Tenants by the Entirety,

Grantor(s), hereby convey and warrant to

Adron Wood and Autumn Wood, as Tenants by the Entirety,

Grantee(s), the following described real property in the County of Klamath and State of Oregon free of encumbrances except as specifically set forth herein:

Parcel 2 of Land Partition 20-20 being a re-plat of Parcels 1 and 2 of Land Partition 51-09, being a re-plat of Parcel 1 of Land Partition 35-08 situated in the SE 1/4, SE 1/4 of Section 19, Township 38 South, Range 9 East of the Willamette Meridian, Klamath County, Oregon, duly recorded May 5, 2010 in Volume 2010-005294, records of Klamath County, Oregon.


The true and actual consideration for this conveyance is \$70,000.00.


The above-described property is free of encumbrances except all those items of record, if any, as of the date of this deed and those shown below, if any:

2021-2022 Real Property Taxes, a lien not yet due and payable

BEFORE SIGNING OR ACCEPTING THIS INSTRUMENT, THE PERSON TRANSFERRING FEE TITLE SHOULD INQUIRE ABOUT THE PERSON'S RIGHTS, IF ANY, UNDER ORS 195.300, 195.301 AND 195.305 TO 195.336 AND SECTIONS 5 TO 11, CHAPTER 424, OREGON LAWS 2007, SECTIONS 2 TO 9 AND 17, CHAPTER 855, OREGON LAWS 2009, AND SECTIONS 2 TO 7, CHAPTER 8, OREGON LAWS 2010. THIS INSTRUMENT DOES NOT ALLOW USE OF THE PROPERTY DESCRIBED IN THIS INSTRUMENT IN VIOLATION OF APPLICABLE LAND USE LAWS AND REGULATIONS. BEFORE SIGNING OR ACCEPTING THIS INSTRUMENT, THE PERSON ACQUIRING FEE TITLE TO THE PROPERTY SHOULD CHECK WITH THE APPROPRIATE CITY OR COUNTY PLANNING DEPARTMENT TO VERIFY THAT THE UNIT OF LAND BEING TRANSFERRED IS A LAWFULLY ESTABLISHED LOT OR PARCEL, AS DEFINED IN ORS 92.010 OR 215.010, TO VERIFY THE APPROVED USES OF THE LOT OR PARCEL, TO DETERMINE ANY LIMITS ON LAWSUITS AGAINST FARMING OR FOREST PRACTICES, AS DEFINED IN ORS 30.930, AND TO INQUIRE ABOUT THE RIGHTS OF NEIGHBORING PROPERTY OWNERS, IF ANY, UNDER ORS 195.300, 195.301 AND 195.305 TO 195.336 AND SECTIONS 5 TO 11, CHAPTER 424, OREGON LAWS 2007, SECTIONS 2 TO 9 AND 17, CHAPTER 855, OREGON LAWS 2009, AND SECTIONS 2 TO 7, CHAPTER 8, OREGON LAWS 2010.


Dated this 12 day of August, 2021.


Howard J. Tompkins


Cynthia F. Tompkins

State of Oregon } ss
County of Klamath }

On this 12 day of August, 2021, before me, Lynda Marie West ^{* Tompkins} a Notary Public in and for said state, personally appeared Howard J. Tompkins, Cynthia F. M., known or identified to me to be the person(s) whose name(s) is/are subscribed to the within Instrument and acknowledged to me that he/she/they executed same. IN WITNESS WHEREOF, I have hereunto set my hand and affixed my official seal the day and year in this certificate first above written.


Notary Public for the State of Oregon
Residing at: Klamath
Commission Expires: 1.28.25

