



2021-014381

Klamath County, Oregon

09/21/2021 02:34:01 PM

Fee: \$97.00

Commitment Number: 29118638
Seller's Loan Number: 7011980797

After Recording Return To:
ServiceLink
1355 Cherrington Parkway
Moon Township, PA 15108

Grantee(s) Tax-Mailing Address:
12007 Alderwood Drive, La Pine, OR 97739

PROPERTY APPRAISAL (TAX/APN) PARCEL IDENTIFICATION NUMBER
141778

QUITCLAIM DEED

Cameron White, (whose mailing address is **12007 Alderwood Drive, La Pine, OR 97739**) and **Adrianne White**, (whose mailing address is **12007 Alderwood Drive, La Pine, OR 97739**), who were formerly a married couple but are now divorced as per Case No.: 21DR04219 In The Circuit Court Of The Estate Of Oregon For The County Of Deschutes, Filed on April 14, 2021, and are both now unmarried persons, hereinafter grantors, for \$0.00 (Zero Dollars and Zero Cents) in consideration paid, grant and quitclaim to **Cameron White, single**, hereinafter grantee, whose tax mailing address is **12007 Alderwood Drive, La Pine, OR 97739**, with quitclaim covenants, all right, title, interest and claim to the following land in the following real property:

Lot 9, Block 10, Sun Forest Estates, Tract 1060, according to the official plat thereof on file

in the office of the County Clerk, Klamath County, Oregon.
Property Address is: 12007 Alderwood Drive, La Pine, OR 97739

Prior instrument reference: **2015-011019**

Seller makes no representations or warranties, of any kind or nature whatsoever, other than those set out above, whether expressed, implied, implied by law, or otherwise, concerning the condition of the title of the property prior to the date the seller acquired title.


The real property described above is conveyed subject to and with the benefit of: All easements, covenants, conditions and restrictions of record; in so far as in force applicable.

The real property described above is conveyed subject to the following: All easements, covenants, conditions and restrictions of record; All legal highways; Zoning, building and other laws, ordinances and regulations; Real estate taxes and assessments not yet due and payable; Rights of tenants in possession.

TO HAVE AND TO HOLD the same together with all and singular the appurtenances thereunto belonging or in anywise appertaining, and all the estate, right, title interest, lien equity and claim whatsoever of the said grantors, either in law or equity, to the only proper use, benefit and behalf of the grantee forever.


BEFORE SIGNING OR ACCEPTING THIS INSTRUMENT, THE PERSON TRANSFERRING FEE TITLE SHOULD INQUIRE ABOUT THE PERSONS RIGHTS, IF ANY, UNDER ORS 195.300 (Definitions for ORS 195.300 to 195.336), 195.301 (Legislative findings) AND 195.305 (Compensation for restriction of use of real property due to land use regulation) TO 195.336 (Compensation and Conservation Fund) AND SECTIONS 5 TO 11, CHAPTER 424, OREGON LAWS 2007, SECTIONS 2 TO 9 AND 17, CHAPTER 855, OREGON LAWS 2009, AND SECTIONS 2 TO 7, CHAPTER 8, OREGON LAWS 2010. THIS INSTRUMENT DOES NOT ALLOW USE OF THE PROPERTY DESCRIBED IN THIS INSTRUMENT IN VIOLATION OF APPLICABLE LAND USE LAWS AND REGULATIONS. BEFORE SIGNING OR ACCEPTING THIS INSTRUMENT, THE PERSON ACQUIRING FEE TITLE TO THE PROPERTY SHOULD CHECK WITH THE APPROPRIATE CITY OR COUNTY PLANNING DEPARTMENT TO VERIFY THAT THE UNIT OF LAND BEING TRANSFERRED IS A LAWFULLY ESTABLISHED LOT OR PARCEL, AS DEFINED IN ORS 92.010 (Definitions for ORS 92.010 to 92.192) OR 215.010 (Definitions), TO VERIFY THE APPROVED USES OF THE LOT OR PARCEL, TO DETERMINE ANY LIMITS ON LAWSUITS AGAINST FARMING OR FOREST PRACTICES, AS DEFINED IN ORS 30.930 (Definitions for ORS 30.930 to 30.947), AND TO INQUIRE ABOUT THE RIGHTS OF NEIGHBORING PROPERTY OWNERS, IF ANY, UNDER ORS 195.300 (Definitions for ORS 195.300 to 195.336), 195.301 (Legislative findings) AND 195.305 (Compensation for restriction of use of real property due to land use regulation) TO 195.336 (Compensation and Conservation Fund) AND SECTIONS 5 TO 11, CHAPTER 424, OREGON LAWS 2007, SECTIONS 2 TO 9 AND 17, CHAPTER 855, OREGON LAWS 2009, AND SECTIONS 2 TO 7, CHAPTER 8, OREGON LAWS 2010.


Executed by the undersigned on Sept 9, 2021:

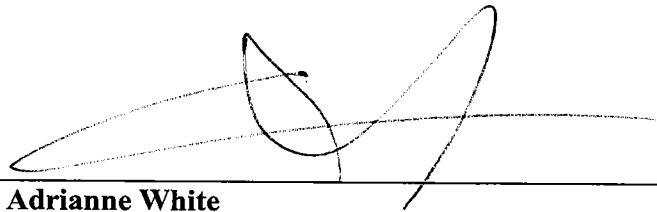

Cameron White

STATE OF OR
COUNTY OF Deschutes
Ranath

The foregoing instrument was acknowledged before me on Sept 9, 2021 by **Cameron White** who is personally known to me or has produced _____ as identification, and furthermore, the aforementioned person has acknowledged that his/her signature was his/her free and voluntary act for the purposes set forth in this instrument.





Notary Public




Adrienne White

STATE OF OR
COUNTY OF ~~Deschutes~~ emb
Ramath

The foregoing instrument was acknowledged before me on Sept 9, 2021 by **Adrienne White** who is personally known to me or has produced _____ as identification, and furthermore, the aforementioned person has acknowledged that his/her signature was his/her free and voluntary act for the purposes set forth in this instrument.




Notary Public

This instrument prepared by:

Jay A. Rosenberg, Esq., Member Oregon Bar, Rosenberg PLLC, Attorneys At Law, 101 South Reid Street, Suite 307, Sioux Falls, South Dakota 57103 (513) 247-9605 Fax: (866) 611-0170.