

Returned at Counter

After recording, return to:
Brandsness, Brandsness & Rudd, P.C.
411 Pine Street
Klamath Falls, OR 97601

Send tax statements to:
John W. Eaton and Joyce Karrin May,
Trustees of the J & K Trust
12995 Antler Drive
Klamath Falls, OR 97603

Grantors:

John W. Eaton and Joyce Karrin May,
Trustees of the J & K Trust and
Damion T. May and Ruth May
12995 Antler Drive
Klamath Falls, OR 97603

Grantees:

John W. Eaton and Joyce Karrin May,
Trustees of the J & K Trust
12995 Antler Drive
Klamath Falls, OR 97603

2021-014431

Klamath County, Oregon



00287868202100144310010010

09/22/2021 11:20:24 AM

Fee: \$82.00

BARGAIN AND SALE DEED


John W. Eaton and Joyce Karrin May, Trustees of the J & K Trust and Damion T. May and Ruth May, Grantors, convey to John W. Eaton and Joyce Karrin May, Trustees of the J & K Trust, as to an undivided 50% interest and to Damion T. May and Ruth May, tenants by the entirety, as to an undivided 50% interest, in the following described real property situated in the County of Klamath, State of Oregon, to-wit:


Lot 13 in Block 42 of HOT SPRINGS ADDITION, according to the official plat thereof on file in the office of the County Clerk, Klamath County, Oregon.

The true and actual consideration for this transfer is \$0.00.

BEFORE SIGNING OR ACCEPTING THIS INSTRUMENT, THE PERSON TRANSFERRING FEE TITLE SHOULD INQUIRE ABOUT THE PERSON'S RIGHTS, IF ANY, UNDER ORS 195.300, 195.301 AND 195.305 TO 195.336 AND SECTIONS 5 TO 11, CHAPTER 424, OREGON LAWS 2007, SECTIONS 2 TO 9 AND 17, CHAPTER 855, OREGON LAWS 2009, AND SECTIONS 2 TO 7, CHAPTER 8, OREGON LAWS 2010. THIS INSTRUMENT DOES NOT ALLOW USE OF THE PROPERTY DESCRIBED IN THIS INSTRUMENT IN VIOLATION OF APPLICABLE LAND USE LAWS AND REGULATIONS. BEFORE SIGNING OR ACCEPTING THIS INSTRUMENT, THE PERSON ACQUIRING FEE TITLE TO THE PROPERTY SHOULD CHECK WITH THE APPROPRIATE CITY OR COUNTY PLANNING DEPARTMENT TO VERIFY THAT THE UNIT OF LAND BEING TRANSFERRED IS A LAWFULLY ESTABLISHED LOT OR PARCEL, AS DEFINED IN ORS 92.010 OR 215.010, TO VERIFY THE APPROVED USES OF THE LOT OR PARCEL, TO DETERMINE ANY LIMITS ON LAWSUITS AGAINST FARMING OR FOREST PRACTICES, AS DEFINED IN ORS 30.930, AND TO INQUIRE ABOUT THE RIGHTS OF NEIGHBORING PROPERTY OWNERS, IF ANY, UNDER ORS 195.300, 195.301 AND 195.305 TO 195.336 AND SECTIONS 5 TO 11, CHAPTER 424, OREGON LAWS 2007, SECTIONS 2 TO 9 AND 17, CHAPTER 855, OREGON LAWS 2009, AND SECTIONS 2 TO 7, CHAPTER 8, OREGON LAWS 2010.

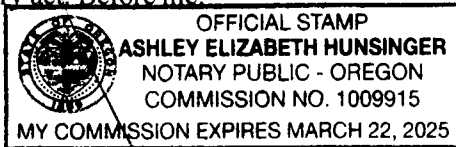
DATED this 21st day of September, 2021.



John W. Eaton, Trustee of the J & K Trust
Grantor


Joyce Karrin May, Trustee of the J & K Trust
Grantor


STATE OF OREGON, County of Klamath) ss.

Personally appeared before me this 21 day of September, 2021, the above-named John W. Eaton and Joyce Karrin May, Trustees of the J & K Trust, Grantor, and acknowledged the foregoing instrument to be her voluntary act. Before me:



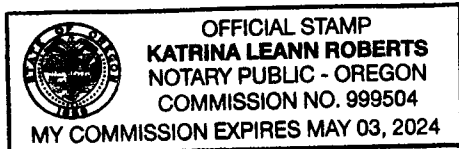

Notary Public for Oregon
My Commission expires: 5/22/25



Damion T. May, Grantor


Ruth May, Grantor

STATE OF OREGON, County of Klamath) ss.

Personally appeared before me this 21 day of September, 2021, the above-named Damion T. May and Ruth May, Grantors, and acknowledged the foregoing instrument to be her voluntary act. Before me:




Notary Public for Oregon
My Commission expires: 5/3/2024