

2021-015374

Klamath County, Oregon



00288948202100153740100103

10/12/2021 03:36:26 PM

Fee: \$127.00

RECORDING COVER SHEET (Please print or type)

This cover sheet was prepared by the person presenting the instrument for recording. The information on this sheet is a reflection of the attached instrument and was added for the purpose of meeting first page recording requirements in the State of Oregon, and does NOT affect the instrument. ORS 205.234

AFTER RECORDING RETURN TO: ORS 205.234(1)(c)

PARKS & RATLIFF, P.C.
620 Main Street
Klamath Falls, OR 97601

SEND TAX STATEMENTS TO: ORS 205.234(1)(e)

No Change

1. Title(s) of the transaction(s) ORS 205.234(1)(a)

BARGAIN AND SALE DEED

2. Direct party(ies) / grantor(s) Name(s) & Address(es) ORS 205.234(1)(b)

Eileen Gibbons and Keith D. Goode
Successor Co-Trustees of The Juanita S. Goode Trust
uad November 8, 1999
c/o Eileen Gibbons
35 Promontory Point
Reno, NV 89519

3. Indirect party(ies) Name(s) & Address(es) ORS 205.234(1)(b)

Eileen M. Gibbons
35 Promontory Point
Reno, NV 89519

Keith D. Goode
7250 West Ola Hiway
Sweet, ID 83670

Jason Schafer
5560 Pranz Place
Eugene, OR 97402-1568

4. True and actual consideration:

ORS 205.234(1) Amount in dollars or other;
0.00 Dollars
Other: Trust Administration

5. Satisfaction of lien, order, or warrant:

ORS 205.234(1)(f): _____ FULL _____ PARTIAL

6. The amount of the monetary obligation imposed by the lien, order, or warrant: ORS 205.234(1)(f)

\$0.00

7. Previously recorded document reference: 2020-016959

8. If this instrument is being re-recorded complete the following statement: ORS 205.244(2)

Rerecorded at the request of Parks & Ratliff, P.C., to correct the legal description of Parcel 3 by inserting the following:
"Lots 11, 12, 13, 14, 15, and 16, of Block 18, and Lots" on the Bargain and Sale Deed previously recorded in book
_____ at page _____, or as fee number 2020-016959, so that the correct legal description of the property
conveyed thereby is as follows:

///

PARCEL 3:

An undivided one-half (1/2) interest in and to all of Blocks 9, 10, 11, 12, 13, 14, Lots 11, 12, 13, 14, 15, and 16, of Block 18, and Lots 19, 20, 21, 22, 23, 24, 25, and 26 in EWAUNA PARK according to the official plat thereof on file in the office of the County Clerk of Klamath County, Oregon, SAVING AND EXCEPTING any portion located in the Southside By-Pass.

ALSO EXCEPTING the portion conveyed to Regional Disposal Company in December 2005 described as follows: THE PARCEL OF LAND situated in the NE¼SW¼ of Section 9, Township 39 South, Range 9 East of the Willamette Meridian, Klamath County, Oregon, and being a portion of Ewauna Park Subdivision according to the official plat thereof on file in the office of the Klamath County Clerk, more particularly described as follows: BEGINNING at a point on the Easterly right-of-way line of Tingley Lane (formerly Manzanita Way), said point being the intersection of said Easterly line with the South right-of-way line of Birch Street (now vacated) of said Ewauna Park Subdivision; thence South 70°19'42" E. along the South right-of-way line of said vacated Birch Street, a distance of 191.00 feet to a point; thence N. 19°40'18" E. perpendicular to the said South right-of-way line, a distance of 50.00 feet to a point on the North right-of-way line of said vacated Birch Street; thence S. 70°19'42" E. along said North right-of-way line, a distance of 325.34 feet to a point on the East line of said NE¼SW¼ of said Section 9; said point being South 00°06'02" W. 561.65 feet from the NE corner of said NE¼SW¼; thence South 00°06'06" West along said East line of the NE¼SW¼; a distance of 477.59 feet to the Southeast corner of Lot 1, Block 20, of said Ewauna Park Subdivision; thence North 70°19'42" W., along the Southerly lines of the following lots: Lot 1 of Block 20, Lots 10 and 17 of Block 18 and Lots 8, 9, and 10 of Block 15, a distance of 676.32 feet to the Southwest corner of said Lot 8; thence North 19°40'18" East along the West line of Block 15, a distance of 400.00 feet to the Point of Beginning; containing 5.94 acres more or less.

Tax Account No.: R539689

Tax Map Lot No.: R-3909-009C0-00600-000

2020-016959
Klamath County, Oregon



12/29/2020 10:37:08 AM

Fee: \$117.00

AFTER RECORDING RETURN TO:
Parks & Ratliff, P.C.
620 Main Street
Klamath Falls OR 97601

GRANTOR'S NAME AND ADDRESS:
EILEEN GIBBONS and KEITH D. GOODE,
SUCCESSOR CO-TRUSTEES OF THE
JUANITA S. GOODE TRUST, uad
November 8, 1999
c/o Eileen Gibbons
24737 Prospect Ave.
Los Altos Hills, CA 94022

GRANTEE'S NAME AND ADDRESS:
EILEEN M. GIBBONS
24737 Prospect Ave.
Los Altos Hills, CA 94022

KEITH D. GOODE
7250 Sweet Ola Hiway
Sweet, ID 83670

JASON SCHAFFER
5560 Pranz Place
Eugene, OR 97402-1568

SEND TAX STATEMENTS TO:
Keith D. Goode
7250 Sweet Ola Hiway
Sweet, ID 83670

BARGAIN AND SALE DEED

EILEEN GIBBONS and KEITH D. GOODE, SUCCESSOR CO-TRUSTEES OF THE
JUANITA S. GOODE TRUST, U.A.D. NOVEMBER 8, 1999, hereinafter referred to as grantor,
conveys to KEITH D. GOODE, EILEEN M. GIBBONS, AND JASON SCHAFFER, as tenants in
common, hereinafter referred to as grantee, the following described real property situated in the County
of Klamath, State of Oregon, to-wit:


SEE EXHIBIT "A" attached hereto and incorporated herein by reference.

The true and actual consideration paid for this transfer, stated in terms of dollars, is \$0.00.
However, the actual consideration consists of or includes other property or value given or promised which
is the whole consideration

IN WITNESS WHEREOF, the grantor has executed this instrument this 16 day of December,
2020.

BEFORE SIGNING OR ACCEPTING THIS INSTRUMENT, THE PERSON
TRANSFERRING FEE TITLE SHOULD INQUIRE ABOUT THE PERSON'S RIGHTS,
IF ANY, UNDER ORS 195.300, 195.301 AND 195.305 TO 195.336 AND SECTIONS 5 TO
11, CHAPTER 424, OREGON LAWS 2007, SECTIONS 2 TO 9 AND 17, CHAPTER 855,
OREGON LAWS 2009, AND SECTIONS 2 TO 7, CHAPTER 8, OREGON LAWS 2010.
THIS INSTRUMENT DOES NOT ALLOW USE OF THE PROPERTY DESCRIBED IN
THIS INSTRUMENT IN VIOLATION OF APPLICABLE LAND USE LAWS AND
REGULATIONS. BEFORE SIGNING OR ACCEPTING THIS INSTRUMENT, THE
PERSON ACQUIRING FEE TITLE TO THE PROPERTY SHOULD CHECK WITH THE
APPROPRIATE CITY OR COUNTY PLANNING DEPARTMENT TO VERIFY THAT

BARGAIN AND SALE DEED - Page 1 of 9



State of Oregon
County of Klamath
I hereby certify that instrument #2020-016959,
recorded on 12/29/2020, consisting of 8 page
(s), is a correct copy as it appears on record at
the Klamath County Clerk's office.


Rochelle Long, Klamath County Clerk

Date: October 11th, 2021

Paula Harris
Paula Harris

THE UNIT OF LAND BEING TRANSFERRED IS A LAWFULLY ESTABLISHED LOT OR PARCEL, AS DEFINED IN ORS 92.010 OR 215.010, TO VERIFY THE APPROVED USES OF THE LOT OR PARCEL, TO DETERMINE ANY LIMITS ON LAWSUITS AGAINST FARMING OR FOREST PRACTICES, AS DEFINED IN ORS 30.930, AND TO INQUIRE ABOUT THE RIGHTS OF NEIGHBORING PROPERTY OWNERS, IF ANY, UNDER ORS 195.300, 195.301 AND 195.305 TO 195.336 AND SECTIONS 5 TO 11, CHAPTER 424, OREGON LAWS 2007, SECTION 2 TO 9 AND 17, CHAPTER 855, OREGON LAWS 2009, AND SECTION 2 TO 7, CHAPTER 8, OREGON LAWS 2010.

JUANITA S. GOODE TRUST,
U.A.D. NOVEMBER 8, 1999



Eileen Gibbons, Successor Co-Trustee

Keith D. Goode, Successor Co-Trustee

STATE OF OREGON; County of _____) ss.

THIS INSTRUMENT WAS ACKNOWLEDGED BEFORE ME this ____ day of December, 2020, by Keith D. Goode, Successor Co-Trustee of the Juanita S. Goode Trust, u.a.d. 11-08-1999.

NOTARY PUBLIC FOR OREGON
My Commission expires:

Note: The acknowledgment of Eileen Gibbons is attached hereto and incorporated herein by reference.

THE UNIT OF LAND BEING TRANSFERRED IS A LAWFULLY ESTABLISHED LOT OR PARCEL, AS DEFINED IN ORS 92.010 OR 215.010, TO VERIFY THE APPROVED USES OF THE LOT OR PARCEL, TO DETERMINE ANY LIMITS ON LAWSUITS AGAINST FARMING OR FOREST PRACTICES, AS DEFINED IN ORS 30.930, AND TO INQUIRE ABOUT THE RIGHTS OF NEIGHBORING PROPERTY OWNERS, IF ANY, UNDER ORS 195.300, 195.301 AND 195.305 TO 195.336 AND SECTIONS 5 TO 11, CHAPTER 424, OREGON LAWS 2007, SECTION 2 TO 9 AND 17, CHAPTER 855, OREGON LAWS 2009, AND SECTION 2 TO 7, CHAPTER 8, OREGON LAWS 2010.


JUANITA S. GOODE TRUST,
U.A.D. NOVEMBER 8, 1999

Eileen Gibbons, Successor Co-Trustee

Keith D. Goode, Successor Co-Trustee

STATE OF ~~OREGON~~ ^{Idaho}, County of Valley) ss.

THIS INSTRUMENT WAS ACKNOWLEDGED BEFORE ME this 17th day of December, 2020, by Keith D. Goode, Successor Co-Trustee of the Juanita S. Goode Trust, u.a.d. 11-08-1999.



[Signature]
NOTARY PUBLIC FOR ~~OREGON~~ ^{Idaho} (82)
My Commission expires: 4/2/2026

Note: The acknowledgment of Eileen Gibbons is attached hereto and incorporated herein by reference.

CALIFORNIA ACKNOWLEDGMENT

CIVIL CODE § 1189

A notary public or other officer completing this certificate verifies only the identity of the individual who signed the document to which this certificate is attached, and not the truthfulness, accuracy, or validity of that document.

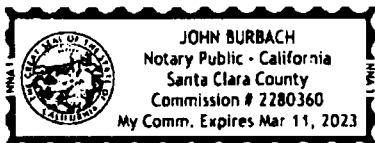
State of California

County of Santa Clara }

On December 16th, 2020 before me, John Burbach, Notary Public
Date Here Insert Name and Title of the Officer

personally appeared Eileen Marie Gibbons
Name(s) of Signer(s)

who proved to me on the basis of satisfactory evidence to be the person(s) whose name(s) is/are subscribed to the within instrument and acknowledged to me that he/she/they executed the same in his/her/their authorized capacity(ies), and that by his/her/their signature(s) on the instrument the person(s), or the entity upon behalf of which the person(s) acted, executed the instrument.



I certify under PENALTY OF PERJURY under the laws of the State of California that the foregoing paragraph is true and correct.

WITNESS my hand and official seal.

Signature

Signature of Notary Public

Place Notary Seal and/or Stamp Above

OPTIONAL

Completing this information can deter alteration of the document or fraudulent reattachment of this form to an unintended document.

Description of Attached Document

Title or Type of Document: Bargain and Sale Deed

Document Date: December 16th, 2020 Number of Pages: 7

Signer(s) Other Than Named Above: Keith D. Goode

Capacity(ies) Claimed by Signer(s)

Signer's Name: _____

☐ Corporate Officer – Title(s): _____

☐ Partner – ☐ Limited ☐ General

☐ Individual ☐ Attorney in Fact

☐ Trustee ☐ Guardian or Conservator

☐ Other: _____

Signer is Representing: _____

Signer's Name: _____

☐ Corporate Officer – Title(s): _____

☐ Partner – ☐ Limited ☐ General

☐ Individual ☐ Attorney in Fact

☐ Trustee ☐ Guardian or Conservator

☐ Other: _____

Signer is Representing: _____

EXHIBIT "A"

Attached to and made a part of that certain Bargain and Sale Deed wherein
Eileen Gibbons and Keith D. Goode, Successor Co- Trustees of the
Juanita S. Goode Trust, U.A.D. November 8, 1999, are Grantors
and
Keith D. Goode, Eileen M. Gibbons and Jason Schafer,
as Tenants in Common, are Grantees

PARCEL 1:

The S $\frac{1}{2}$ SW $\frac{1}{4}$ SE $\frac{1}{4}$ and the SW $\frac{1}{4}$ SE $\frac{1}{4}$ SE $\frac{1}{4}$ of Section 9, Township 39 South, Range 9 East of the Willamette Meridian,

EXCEPT a tract of land conveyed to the City of Klamath Falls by deed recorded April 27, 1978, in Volume M78, Page 8335, of the Deed Records of Klamath County, Oregon.

SUBJECT TO: Reservations and restrictions of record; rights of way and easements of record and those apparent upon the land; contracts and/or liens for irrigation and/or drainage.

Tax Account No. R539956
Tax Lot Map No.: R-3909-009D0-00800-000

PARCEL 2:

Parcel 2 of Land Partition 10-03, being a parcel of land situated in the SE $\frac{1}{4}$ of Section 9, Township 39 South, Range 9 East of the Willamette Meridian, as the same appears in the records of the County Clerk of Klamath County, Oregon.

Tax Account No.: R539938
Tax Lot Map No.: R-3909-009D0-00500-000

PARCEL 3:

An undivided one-half (1/2) interest in and to all of Blocks 9, 10, 11, 12, 13, 14, 19, 20, 21, 22, 23, 24, 25, and 26 in EWAUNA PARK according to the official plat thereof on file in the office of the County Clerk of Klamath County, Oregon, SAVING AND EXCEPTING any portion located in the Southside By-Pass.

ALSO EXCEPTING the portion conveyed to Regional Disposal Company in December 2005 described as follows: THE PARCEL OF LAND situated in the NE $\frac{1}{4}$ SW $\frac{1}{4}$ of Section 9, Township 39 South, Range 9 East of the Willamette Meridian, Klamath County, Oregon, and being a portion of Ewauna Park Subdivision according to the official plat thereof on file in the office of the Klamath County Clerk, more particularly described as follows: BEGINNING at a point on the Easterly right-of-way line of Tingley Lane (formerly Manzanita Way), said point being the intersection of said Easterly line with the South right-of-way line of Birch Street (now vacated) of said Ewauna Park Subdivision; thence South 70°19'42" E. along the South right-of-way line of said vacated Birch Street, a distance of 191.00 feet to a point; thence N. 19°40'18" E.

perpendicular to the said South right-of-way line, a distance of 50.00 feet to a point on the North right-of-way line of said vacated Birch Street; thence S. 70°19'42" E. along said North right-of-way line, a distance of 325.34 feet to a point on the East line of said NE¼SW¼ of said Section 9; said point being South 00°06'02" W. 561.65 feet from the NE corner of said NE¼SW¼; thence South 00°06'06" West along said East line of the NE¼SW¼; a distance of 477.59 feet to the Southeast corner of Lot 1, Block 20, of said Ewauna Park Subdivision; thence North 70°19'42" W., along the Southerly lines of the following lots: Lot 1 of Block 20, Lots 10 and 17 of Block 18 and Lots 8, 9, and 10 of Block 15, a distance of 676.32 feet to the Southwest corner of said Lot 8; thence North 19°40'18" East along the West line of Block 15, a distance of 400.00 feet to the Point of Beginning; containing 5.94 acres more or less.

Tax Account No.: R539689

Tax Map Lot No.: R-3909-009C0-00600-000

PARCEL 4:

An undivided one-half interest in and to that tract of land situated in the E½NW¼ Section 16, Township 39 South, Range 9 East of the Willamette Meridian, Klamath County, Oregon, lying easterly of the Southern Pacific Railroad right-of-way and lying westerly of the Southside By-pass.

Tax Account No.: R579788

Tax Lot Map No.: R-3909-016B0-00100-000

PARCEL 9:

An undivided one-half interest in and to the N½ of Section 16, Township 39 South, Range 9 East of the Willamette Meridian, lying Easterly of the right-of-way of the Central Pacific Railway Company as described in deed recorded March 23, 1929, in Volume 85, page 461, Deed Records of Klamath County, Oregon,

EXCEPT THE FOLLOWING, to-wit:

The E½ of NE¼NE¼ of said Section 16; and that certain tract of land conveyed to James Wells Hunt and wife by deed dated and recorded April 6, 1954, in Volume 266, page 259, Deed Records of Klamath County, Oregon, described as follows: A tract of land in the SE¼NE¼ of said Section 16 lying adjacent to the West right of way of the County Road known as Washburn Way, described as follows: Beginning South 0°11' West 427.42 feet and South 89°57' West 30.0 feet from the initial point described on the plat of "Altamont Small Farms"; said initial point being South 0°06' East 1344 feet from the Northwest corner of Section 15 in said Township and Range; thence South 89°57' West 178.71 feet; thence South 0°11' West 208.71 feet; thence North 89°57' East 178.71 feet; thence North 0°11' East 208.71 feet, to the point of beginning.

ALSO EXCEPTING that portion deeded to United States of America by Deed Recorded August 8, 1908, in Volume 24 on page 495, records of Klamath County, Oregon.

ALSO EXCEPTING that portion acquired by the State of Oregon by and through its Department of Transportation under Stipulated Final Judgment, Docketed June 8, 1987, Case No. 85-750CV, in the Circuit Court of Klamath County, Oregon.

ALSO EXCEPTING that portion deeded to Klamath County in Deed Volume M96 on page 26133, records of Klamath County, Oregon.

ALSO EXCEPTING an undivided one-half interest in and to that portion of the E $\frac{1}{2}$ NW $\frac{1}{4}$, Section 16, Township 39 South, Range 9 East of the Willamette Meridian, Klamath County, Oregon, lying easterly of the Southern Pacific Railroad right-of-way and lying westerly of the Southside By-Pass deeded to Juanita Fairclo, nka Juanita S. Goode, Trustee of the Juanita Fairclo Trust, U.A.D., 11-08-1999, recorded September 10, 2007, in Volume 2007, page 015868, official records of Klamath County, Oregon.

ALSO EXCEPTING an undivided one-half interest in and to that portion of the SW $\frac{1}{4}$ NE $\frac{1}{4}$, Section 16, Township 39 South, Range 9 East of the Willamette Meridian, Klamath County, Oregon, lying easterly of the Southern Pacific Railroad right-of-way and lying westerly of the Southside By-Pass.

TOGETHER WITH:

THAT TRACT OF LAND DESCRIBED AS PARCEL 9 IN DEED VOLUME 2012 AT PAGE 012474 OF THE KLAMATH COUNTY DEED RECORDS, TOGETHER WITH THE FOLLOWING DESCRIBED PROPERTY:

AN AREA OF LAND SITUATED IN THE NE $\frac{1}{4}$ OF SECTION 16, T39S, R9EWM, KLAMATH COUNTY, OREGON, BEING MORE PARTICULARLY DESCRIBED AS FOLLOWS:

BEGINNING AT THE INTERSECTION OF THE SOUTH LINE OF THAT TRACT OF LAND DESCRIBED IN VOLUME 266 AT PAGE 258 OF THE KLAMATH COUNTY DEED RECORDS AND THE WEST RIGHT OF WAY LINE OF WASHBURN WAY, FROM WHICH THE N1/16 CORNER COMMON TO SECTION 15, T39S, R9EWM, AND SAID SECTION 16 BEARS N03°40'36"E 612.88 FEET; THENCE N00°26'32"E, ALONG THE SAID WEST RIGHT OF WAY LINE, 28.69 FEET; THENCE, LEAVING THE SAID WEST RIGHT OF WAY LINE, N89°28'14"W 173.90 FEET TO A POINT ON THE BOUNDARY OF SAID VOLUME 266, PAGE 258; THENCE, ALONG THE BOUNDARY OF SAID VOLUME 266 PAGE 258 THE FOLLOWING COURSES, S00°48'20"W 28.69 FEET AND S89°28'14"E 174.08 FEET TO THE POINT OF BEGINNING, CONTAINING 0.11 ACRES, MORE OR LESS, WITH BEARINGS BASED ON THE OREGON STATE PLANE COORDINATE SYSTEM SOUTH ZONE #3602.

EXCEPTING THEREFROM THE FOLLOWING DESCRIBED PROPERTY:

BEGINNING AT THE INTERSECTION OF THE NORTH LINE OF THAT TRACT OF LAND DESCRIBED IN VOLUME 266 AT PAGE 258 OF THE KLAMATH COUNTY DEED RECORDS AND THE WEST RIGHT OF WAY LINE OF WASHBURN WAY, FROM WHICH THE N1/16 CORNER COMMON TO SECTION 15, T39S, R9EWM, AND SAID SECTION 16 BEARS N05°20'27"E 404.71 FEET; THENCE N01°05'24"E, ALONG THE SAID WEST RIGHT OF WAY LINE, 18.17 FEET; THENCE, LEAVING SAID WEST RIGHT OF WAY LINE, N89°26'39"W 182.20 FEET; THENCE S00°48'20"W 198.22 FEET; THENCE S89°28'14"E 9.35 FEET TO A POINT ON THE BOUNDARY OF SAID VOLUME 266, PAGE 258; THENCE, ALONG THE BOUNDARY OF SAID VOLUME 266 PAGE 258 THE FOLLOWING COURSES, N00°48'20"E 180.06 FEET AND S89°26'39"E 172.76 FEET TO THE

POINT OF BEGINNING, CONTAINING 0.11 ACRES, MORE OR LESS, WITH BEARINGS BASED ON THE OREGON STATE PLANE COORDINATE SYSTEM SOUTH ZONE #3602.

SUBJECT TO: Reservations and restrictions of record; rights of way and easements of record and those apparent upon the land; contracts and/or liens for irrigation and/or drainage.

Tax Account No.: R579591

Tax Lot Map No.: R-3909-01600-00200-000

PARCEL 10:

AN UNDIVIDED ONE-HALF INTEREST in and to that portion of the SW $\frac{1}{4}$ NE $\frac{1}{4}$, Section 16, Township 39 South, Range 9 East of the Willamette Meridian, Klamath County, Oregon, lying easterly of the Southern Pacific Railroad right-of-way and lying westerly of the Southside By-Pass.

SUBJECT TO: Reservations and restrictions of record; rights of way and easements of record and those apparent upon the land; contracts and/or liens for irrigation and/or drainage.

Tax Account No.: 894899

Tax Lot Map No.: R-3909-01600-00201-000