



THIS SPACE RESERVED FOR

2021-016340
Klamath County, Oregon
10/29/2021 12:08:01 PM
Fee: \$87.00

After recording return to:

Brett Doshier and Kiana Doshier

9332 Reeder Rd.

Klamath Falls, OR 97603

Until a change is requested all tax statements shall be sent to the following address:

Brett Doshier and Kiana Doshier

9332 Reeder Rd.

Klamath Falls, OR 97603

File No. 495752AM

STATUTORY WARRANTY DEED

Jimmy Lee Scott and Joanne Lynn Scott, as Tenants by the Entirety,

Grantor(s), hereby convey and warrant to

Brett Doshier and Kiana Doshier, as Tenants by the Entirety,

Grantee(s), the following described real property in the County of Klamath and State of Oregon free of encumbrances except as specifically set forth herein:

PARCEL 1

All of Government Lot 1 of Section 31, Township 39 South, Range 10 East of the Willamette Meridian, Klamath County, Oregon, EXCEPTING portion heretofore taken by or conveyed to the United States for right of way for irrigation canals.

PARCEL 2

That portion of Government Lot 1 (SE1/4 SE1/4) of Section 30, Township 39 South, Range 10 East of the Willamette Meridian, Klamath County, Oregon, lying South of U.S.R.S. Diversion Canal.

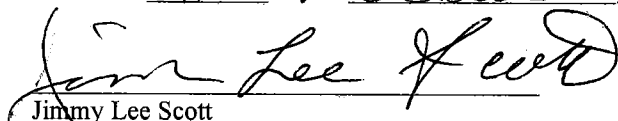
The true and actual consideration for this conveyance is \$335,000.00.


The above-described property is free of encumbrances except all those items of record, if any, as of the date of this deed and those shown below, if any:

87

BEFORE SIGNING OR ACCEPTING THIS INSTRUMENT, THE PERSON TRANSFERRING FEE TITLE SHOULD INQUIRE ABOUT THE PERSON'S RIGHTS, IF ANY, UNDER ORS 195.300, 195.301 AND 195.305 TO 195.336 AND SECTIONS 5 TO 11, CHAPTER 424, OREGON LAWS 2007, SECTIONS 2 TO 9 AND 17, CHAPTER 855, OREGON LAWS 2009, AND SECTIONS 2 TO 7, CHAPTER 8, OREGON LAWS 2010. THIS INSTRUMENT DOES NOT ALLOW USE OF THE PROPERTY DESCRIBED IN THIS INSTRUMENT IN VIOLATION OF APPLICABLE LAND USE LAWS AND REGULATIONS. BEFORE SIGNING OR ACCEPTING THIS INSTRUMENT, THE PERSON ACQUIRING FEE TITLE TO THE PROPERTY SHOULD CHECK WITH THE APPROPRIATE CITY OR COUNTY PLANNING DEPARTMENT TO VERIFY THAT THE UNIT OF LAND BEING TRANSFERRED IS A LAWFULLY ESTABLISHED LOT OR PARCEL, AS DEFINED IN ORS 92.010 OR 215.010, TO VERIFY THE APPROVED USES OF THE LOT OR PARCEL, TO DETERMINE ANY LIMITS ON LAWSUITS AGAINST FARMING OR FOREST PRACTICES, AS DEFINED IN ORS 30.930, AND TO INQUIRE ABOUT THE RIGHTS OF NEIGHBORING PROPERTY OWNERS, IF ANY, UNDER ORS 195.300, 195.301 AND 195.305 TO 195.336 AND SECTIONS 5 TO 11, CHAPTER 424, OREGON LAWS 2007, SECTIONS 2 TO 9 AND 17, CHAPTER 855, OREGON LAWS 2009, AND SECTIONS 2 TO 7, CHAPTER 8, OREGON LAWS 2010.

Dated this 27 day of October, 2021.



Jimmy Lee Scott


Joanne Lynn Scott

State of Oregon } ss
County of Klamath }

On this 27 day of October, 2021, before me, Lynda Marie West, a Notary Public in and for said state, personally appeared Jimmy Lee Scott and Joanne Lynn Scott, known or identified to me to be the person(s) whose name(s) is/are subscribed to the within Instrument and acknowledged to me that he/she/they executed same.

IN WITNESS WHEREOF, I have hereunto set my hand and affixed my official seal the day and year in this certificate first above written.


Notary Public for the State of Oregon
Residing at: Klamath County
Commission Expires: 1-28-25

