

2021-016824

Klamath County, Oregon

THIS SPACE PROVIDED FOR RECORDER'S USE ONLY



00290546202100168240030032

11/08/2021 01:04:44 PM

Fee: \$92.00

WHEN RECORDED RETURN TO:

Connecting Dots Real Estate LLC

1775 Washburn Way #1024

Klamath Falls, Oregon, 97603

UNTIL REQUESTED OTHERWISE, SEND ALL TAX STATEMENTS TO:

Connecting Dots Real Estate LLC

1775 Washburn Way #1024

Klamath Falls, Oregon, 97603

WARRANTY DEED

THE GRANTOR(S),

- Robert F. Koop and Shirley F. Koop, a married couple,

for and in consideration of: \$3,000 grants, bargains, sells, conveys and warranties to the GRANTEE(S):

- Connecting Dots Real Estate LLC, 1775 Washburn Way #1024, Klamath Falls, Klamath County, Oregon, 97603,

the following described real estate, situated in Chiloquin, in the County of Klamath, State of Oregon:

Legal Description:

Latakomie Shores, Lot 5, Block 3

, ACCORDING TO THE OFFICIAL PLAT THEREOF ON FILE IN THE OFFICE OF THE COUNTY CLERK OF KLAMATH COUNTY, OREGON.

Subject to existing taxes, assessments, liens, encumbrances, covenants, conditions, restrictions, rights of way and easements of record the grantor hereby covenants with the Grantee(s) that Grantor is lawfully seized in fee simple of the above granted premises and has good right to sell and convey the same; and that Grantor, his heirs, executors and


administrators shall warrant and defend the title unto the Grantee, his heirs and assigns against all lawful claims whatsoever.

BEFORE SIGNING OR ACCEPTING THIS INSTRUMENT, THE PERSON TRANSFERRING FEE TITLE SHOULD INQUIRE ABOUT THE PERSON'S RIGHTS, IF ANY, UNDER ORS 195.300, 195.301 AND 195.305 TO 195.336 AND SECTIONS 5 TO 11, CHAPTER 424, OREGON LAWS 2007. THIS INSTRUMENT DOES NOT ALLOW USE OF THE PROPERTY DESCRIBED IN THIS INSTRUMENT IN VIOLATION OF APPLICABLE LAND USE LAWS AND REGULATIONS. BEFORE SIGNING OR ACCEPTING THIS INSTRUMENT, THE PERSON ACQUIRING FEE TITLE TO THE PROPERTY SHOULD CHECK WITH THE APPROPRIATE CITY OR COUNTY PLANNING DEPARTMENT TO VERIFY THAT THE UNIT OF LAND BEING TRANSFERRED IS A LAWFULLY ESTABLISHED LOT OR PARCEL, AS DEFINED IN ORS 92.010 OR 215.010, TO VERIFY THE APPROVED USES OF THE LOT OR PARCEL, TO DETERMINE ANY LIMITS ON LAWSUITS AGAINST FARMING OR FOREST PRACTICES, AS DEFINED IN ORS 30.930, AND TO INQUIRE ABOUT THE RIGHTS OF NEIGHBORING PROPERTY OWNERS, IF ANY, UNDER ORS 195.300, 195.301 AND 195.305 TO 195.336 AND SECTIONS 5 TO 11, CHAPTER 424, OREGON LAWS 2007.

Grantor(s) Signatures:

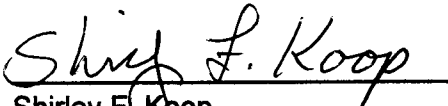
DATED: 03 Nov 2021

11/3/2021



Robert G. Koop
685 Leafwood Dr.
Eagle Point, OR 97524

DATED: 11-03-2021



Shirley F. Koop
685 Leafwood Dr.
Eagle Point, OR 97524


A notary public or other officer completing this certificate verifies only the identity of the individual(s) who signed the document to which this certificate is attached, and not the truthfulness, accuracy, or validity of that document.

STATE OF OREGON
COUNTY OF JACKSON

On 11-13-2021 before me, Carla J. Tryber, Notary Public, personally appeared Robert F. Koop and Shirley F. Koop, who proved to me on the basis of satisfactory evidence to be the person(s) whose name(s) is/are subscribed to the within instrument and acknowledged to me that he/she/they executed the same in his/her/their authorized capacity(ies), and that by his/her/their signature(s) on the instrument the person(s), or the entity upon behalf of which the person(s) acted, executed the instrument.

I certify under PENALTY OF PERJURY under the laws of the State of Oregon that the foregoing paragraph is true and correct.

WITNESS my hand and official seal.

 (Notary Seal)
Signature of Notary Public

