

Returned at Counter

After recording, return to :
Brandsness, Brandsness & Rudd, P.C.
411 Pine Street
Klamath Falls, OR 97601

Send tax statements to:
Thomas R. Nonella and Darla D. Nonella,
Trustees of the Nonella Family Trust
P.O. Box 568
Merrill, OR 97633

2021-017253
Klamath County, Oregon



00291017202100172530040048

11/17/2021 11:38:43 AM

Fee: \$97.00

Grantor:

Thomas Roy Nonella and Darla Dorris Nonella
P.O. Box 568
Merrill, OR 97633

Grantee:

Thomas R. Nonella and Darla D. Nonella,
Trustees of the Nonella Family Trust
P.O. Box 568
Merrill, OR 97633

BARGAIN AND SALE DEED


Thomas Roy Nonella and Darla Dorris Nonella, as tenants by the entirety, Grantors, convey to Thomas R. Nonella and Darla D. Nonella, Trustees of the Nonella Family Trust dated November 12, 2020, Grantee, their interest in the following described real property situated in the County of Klamath, State of Oregon, to-wit:


See Exhibit A, attached hereto and incorporated by this reference.

The true and actual consideration for this transfer is \$0.00.

BEFORE SIGNING OR ACCEPTING THIS INSTRUMENT, THE PERSON TRANSFERRING FEE TITLE SHOULD INQUIRE ABOUT THE PERSON'S RIGHTS, IF ANY, UNDER ORS 195.300, 195.301 AND 195.305 TO 195.336 AND SECTIONS 5 TO 11, CHAPTER 424, OREGON LAWS 2007, SECTIONS 2 TO 9 AND 17, CHAPTER 855, OREGON LAWS 2009, AND SECTIONS 2 TO 7, CHAPTER 8, OREGON LAWS 2010. THIS INSTRUMENT DOES NOT ALLOW USE OF THE PROPERTY DESCRIBED IN THIS INSTRUMENT IN VIOLATION OF APPLICABLE LAND USE LAWS AND REGULATIONS. BEFORE SIGNING OR ACCEPTING THIS INSTRUMENT, THE PERSON ACQUIRING FEE TITLE TO THE PROPERTY SHOULD CHECK WITH THE APPROPRIATE CITY OR COUNTY PLANNING DEPARTMENT TO VERIFY THAT THE UNIT OF LAND BEING TRANSFERRED IS A LAWFULLY ESTABLISHED LOT OR PARCEL, AS DEFINED IN ORS 92.010 OR 215.010, TO VERIFY THE APPROVED USES OF THE LOT OR PARCEL, TO DETERMINE ANY LIMITS ON LAWSUITS AGAINST FARMING OR FOREST PRACTICES, AS DEFINED IN ORS 30.930, AND TO INQUIRE ABOUT THE RIGHTS OF NEIGHBORING PROPERTY OWNERS, IF ANY, UNDER ORS 195.300, 195.301 AND 195.305 TO 195.336 AND SECTIONS 5 TO 11, CHAPTER 424, OREGON LAWS 2007, SECTIONS 2 TO 9 AND 17, CHAPTER 855, OREGON LAWS 2009, AND SECTIONS 2 TO 7, CHAPTER 8, OREGON LAWS 2010.


DATED this 15 day of Nov, 2021.


Thomas Roy Nonella, Grantor


Darla Dorris Nonella, Grantor

STATE OF OREGON, County of Klamath) ss.

Personally appeared before me this 15 day of Nov, 2021, the above-named Thomas Roy Nonella and Darla Dorris Nonella, Grantors, and acknowledged the foregoing instrument to be their voluntary act.





Notary Public for Oregon
My Commission expires: 3/22/25

EXHIBIT "A"

PARCEL 1

All in Township 39 South, Range 10 East of the Willamette Meridian, S1/2 S1/2 of Section 2, excepting the North 60 feet West of U.S. Highway 140 and that portion lying East of O.C. and E. Railroad; All of Section 11 except that portion lying Northeast of Highway 140 and East of the O.C. and E. Railroad; That portion of the SW1/4 NW1/4 lying Southerly of the Klamath Irrigation District "E" Canal, SE1/4 SW1/4; Lot 1, and N1/2 SW1/4 of Section 12, less portion of said SW1/4 of said Section 12 described as follows: Beginning at a point 30 feet South of the Northeast corner of the SW1/4 of said Section 12; running thence West along the Southern edge of the County Road 810 feet; thence South 24°00' East 263 feet; thence South 38°00' East 310 feet; thence South 49°00' East 335 feet; thence South 75°00' East 273 feet; thence due North 778 feet to the point of beginning.

Government Lot 1, except the East 500 feet thereof, and all of Government Lots 2, 3, 4 and 5 of Section 13; NW1/4 of Section 14;

Excepting from the foregoing the following; Beginning at a point 1120 feet North and 230 feet East of the Southwest corner of Section 12; running thence East 320 feet to the Westerly line of Highway 140; thence Northerly along the West line of Highway 140; 115 feet; thence West 395 feet; thence South 110 feet to the point of beginning.

Also excepting therefrom all that portion conveyed to Klamath County, a public corporation of the State of Oregon, by Deed recorded March 27, 1963 in Volume 344 page 228, Klamath County Deed Records, described as follows:

Beginning at the section corner common to Sections 11, 12, 13 and 14, Township 39 South, Range 10 East of the Willamette Meridian, Klamath County, Oregon, thence South 68°55'18" East a distance of 338.58 feet to a point, being the true point of beginning of this description; thence South 16°51'17" West a distance of 61.95 feet more or less to the East right-of-way line of the Klamath Falls Lakeview Highway; thence Southwesterly along the East right-of-way line of said Highway a distance of 433.70 feet; thence South 58°14'43" East a distance of 134.14 feet along the highwater mark of a slough to Lost River; thence Northeasterly along the high water mark of said river as it existed on March 10, 1963, along the following traverse; North 19°29'17" East a distance of 153.45 feet; thence North 1°40'43" West a distance of 245.0 feet; thence North 2°46'17" East a distance of 151.12 feet; thence leaving the river North 76°54'43" West a distance of 32.58 feet to the point of beginning.

PARCEL 2

All that portion of the NW1/4 NW1/4, Section 12, Township 39 South, Range 10 East of the Willamette Meridian, lying South of a line 200 feet due North of the centerline of Oregon Highway 66 and running parallel to said Highway to a point on the South boundary of said NW1/4 NW1/4, which is 200 feet due North of said centerline, less all present existing rights of way.

Excepting therefrom Parcels 1 and 2 above all that portion described as follows:

Parcel 1, 2, and 3, of Unsurveyed Land Partition 19-17 being a replat of Parcel 3 of Major Land Partition 79-20 and property situated in the East 1/2 of Section 1 and the West 1/2 of Section 12 of Township 39 South, Range 10 East, Willamette Meridian, Klamath County, Oregon and recorded June 4, 2018 as Instrument No. 2018-006735, Klamath County Records.

PARCEL 3

Parcel 1 of Unsurveyed Land Partition 19-17 being a replat of Parcel 3 of Major Land Partition 79-20 and property situated in the East 1/2 of Section 1 and the West 1/2 of Section 12 of Township 39 South, Range 10 East, Willamette Meridian, Klamath County, Oregon and recorded June 4, 2018 as Instrument No. 2018-006735, Klamath County Records.

Said parcel is further described as follows:

A parcel of land being Parcel 1 of Unsurveyed Land Partition 19-17, as recorded in the Klamath County Clerk's Office, situated in the East 1/2 of Section 11 and West 1/2 of Section 12 all in Township 39 South, Range 10 East, of the Willamette Meridian, being more particularly described as follows:

Beginning at the Quarter corner common to Sections 12 and 13, thence along the South line of Section 12, South 87°42'26" West, 1341.22 feet more or less, to the General Land Office (GLO) Meander line of the Lost River high water line; thence leaving said Section line, along said Meander line, the following four (4) courses, North 25°00'00" West 132 feet more or less; thence North 43°15'00" West, 528 feet more or less; thence North 80°00'00" West, 330 feet more or less; thence South 42°30'00" West, 330 feet more or less, to the Easterly Right of Way line of Highway 140; thence along said Easterly Right of Way line, Southerly, 355 feet more or less, to the South line of Section 12; thence leaving said Highway Right of Way line, along said South line, South 87°42'26" West, 60.30 feet, to the Westerly Right of Way line of Highway 140; thence leaving said South line, along said Westerly Right of Way line, Northerly, 1438 feet more or less; thence leaving said Highway Right of Way line, North 89°29'25" West, 663 feet more or less, to a point on the East line of said Section 11 that bears South 00°18'41" West, 1298.33 feet from the 1/4 corner common to

Section 11 and 12; thence continuing North 89°29'25" West, 142 feet more or less; thence South 57°55'50" West, 71 feet more or less, to the Easterly Right of Way line of the United States Bureau of Reclamation (USBR) "E" canal described in D.V. 38, Page 308 on file at the Klamath County Clerk's office; thence along said Easterly Right of Way line, Southerly, 396 feet more or less, to the East line of Section line 11; thence leaving said Easterly Right of Way line, along said East line, South 00°18'41" West, 343 feet more or less; thence leaving said Section line, North 89°41'19" West, 474 feet more or less, to the Easterly Right of Way line of the Oregon California and Eastern (O.C.&E.); thence along said Easterly Right of Way line, Northerly, 4785 feet more or less, to the Southwesterly Right of Way of Highway 140 described in D.V. 106, Page 136 on file at the Klamath County Clerk's office; thence along said Southwesterly Right of Way line, Southeasterly, 1050 feet more or less, to the West line of the NW 1/4 Section 12; thence leaving said Right of Way line, along said West line, North 00°18'41" East, 237 feet more or less; thence leaving said West line, along a line offset 200 feet from and parallel with the centerline of Highway 140, South 54°55'18" East, 644.06 feet, to the South line of NW1/4 NW1/4 of Section 12; thence along said South line, South 89°00'43" West, 87.98 feet, to the Southerly Right of Way line of said USBR "E" canal; thence along said Southerly Right of Way line, Southeasterly, 945 feet more or less, to the West line of SE1/4 NW1/4 of Section 12; thence leaving said Southerly Right of Way line, along said West line, South 00°13'45" West, 936 feet more or less, to the intersection of North Poe Valley Road and the West line of SE1/4 NW1/4 of Section 12, extended Southerly; thence leaving said West line, along the centerline of said road, South 89°39'32" East, 1299.46 feet, to the Center of Section line of Section 12; thence leaving said centerline road, along said Center of Section line, South 00°08'47" West, 2559.27 feet, to the Point of Beginning.

Saving and Excepting the USBR "E" Canal Right of Way and the Highway 140 East Right of Way lying within the above described property.