

2021-017636

Klamath County, Oregon

11/29/2021 08:35:01 AM

Fee: \$87.00

**SEND TAX STATEMENTS AND
WHEN RECORDED
MAIL TO:**

Sheila R. Jones
66657 Rhea Creek Road
Lone, Oregon 97843

**LIMITED
WARRANTY DEED**

THE GRANTOR, **APXN Property LLC**, a Nevada limited liability company, for and in consideration of Ten Dollars (\$10.00) grants, bargains, sells, conveys and warrants to the GRANTEE, **Von D. Jones and Sheila R. Jones, husband wife, jointly with the right of survivorship, remainder to the survivor of them** with a tax mailing address of 66657 Rhea Creek Road, Lone, Oregon, 97843 the following described real estate situated in the County of Klamath, State of Oregon:

Lot 3, Block 114, Klamath Falls Forest Estates, Highway 66 Unit, Plat 4, as shown on the map thereof as recorded in the Official Records, Klamath, Oregon.

Property ID: R15989
Map/ Tax Lot: 41S18E00-00-02000

SUBJECT TO: Current taxes, assessments, liens, encumbrances, covenants, conditions, restrictions, rights of way and easements of record the grantor hereby covenants with the Grantee(s) that Grantor is lawfully seized in fee simple of the above granted premises and has good right to sell and convey the same.


The subject real property is not the Homestead of Grantor.

Being the same property as that conveyed under Document Number 2019-009594, Clerk's Office, Klamath County, Oregon.

BEFORE SIGNING OR ACCEPTING THIS INSTRUMENT, THE PERSON TRANSFERRING FEE TITLE SHOULD INQUIRE ABOUT THE PERSON'S RIGHTS, IF ANY, UNDER ORS 195.300, 195.301 AND 195.305 TO 195.336 AND SECTIONS 5 TO 11, CHAPTER 424, OREGON LAWS 2007. THIS INSTRUMENT DOES NOT ALLOW USE OF THE PROPERTY DESCRIBED IN THIS INSTRUMENT IN VIOLATION OF APPLICABLE LAND USE LAWS AND REGULATIONS. BEFORE SIGNING OR ACCEPTING THIS INSTRUMENT, THE PERSON ACQUIRING FEE TITLE TO THE PROPERTY SHOULD CHECK WITH THE APPROPRIATE CITY OR COUNTY PLANNING DEPARTMENT TO VERIFY THAT THE UNIT OF LAND BEING TRANSFERRED IS A LAWFULLY ESTABLISHED LOT OR PARCEL, AS DEFINED IN ORS 92.010 OR 215.010, TO VERIFY THE APPROVED USES OF THE LOT OR PARCEL, TO DETERMINE ANY LIMITS ON LAWSUITS AGAINST FARMING OR FOREST PRACTICES, AS DEFINED IN ORS 30.930, AND TO INQUIRE ABOUT THE RIGHTS OF NEIGHBORING PROPERTY OWNERS, IF ANY, UNDER ORS 195.300, 195.301 AND 195.305 TO 195.336 AND SECTIONS 5 TO 11, CHAPTER 424, OREGON LAWS 2007, SECTIONS 2 TO 9 AND 17, CHAPTER 855, OREGON LAWS 2009, AND SECTIONS 2 TO 7, CHAPTER 8, OREGON LAWS 2010

EXECUTED this 15 day of November, 2021.

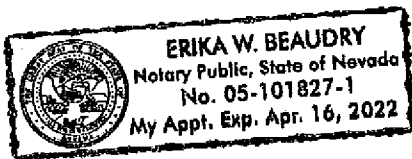
APXN Property LLC, a Nevada limited liability company


By 
Dan Hare, Manager

STATE OF Nevada

COUNTY OF Clark, ss

Sworn to, subscribed and acknowledged before me this 15th day of November 2021, by Dan Hare, by means of physical presence or online notarization, who is personally known to me or who has produced Nevada DL 1703454773 as identification.




NOTARY PUBLIC