

Grantor's Name and Address
KENNY KRANENBURG
MARY LOU KRANENBURG
4028 MONROVIA WAY
KLAMATH FALLS, OREGON 97603

Grantee's Name and Address
KENNY KRANENBURG AND
MARY LOU KRANENBURG, TRUSTEES
KRANENBURG LIVING TRUST
DATED NOVEMBER 15, 2021
4028 MONROVIA WAY
KLAMATH FALLS, OREGON 97603

After recording, return to:
THE ESTATE PLANNING GROUP
711 BENNETT AVENUE
MEDFORD, OREGON 97504
Until requested otherwise, send all tax statements to:
KENNY KRANENBURG
MARY LOU KRANENBURG
4028 MONROVIA WAY
KLAMATH FALLS, OREGON 97603

2021-017997

Klamath County, Oregon



12/03/2021 01:50:35 PM

Fee: \$82.00

WARRANTY DEED

KNOW ALL BY THESE PRESENTS that KENNY KRANENBURG AND MARY LOU KRANENBURG, hereinafter called grantor, for the consideration hereinafter stated, do hereby grant, bargain, sell and convey unto KENNY KRANENBURG AND MARY LOU KRANENBURG, TRUSTEES, OR THEIR SUCCESSORS IN TRUST, UNDER THE KRANENBURG LIVING TRUST DATED NOVEMBER 15, 2021, AND ANY AMENDMENTS THERETO, hereinafter called grantee, and unto grantee's heirs, successors and assigns, all of that certain real property, with the tenements, hereditaments and appurtenances thereunto belonging or in any way appertaining, situated in Klamath County, State of Oregon, described as follows, to-wit: **Lot 15, Block 18 of Tract 1127, Ninth Addition to Sunset Village, according to the official plat thereof on file in the Office of the County Clerk of Klamath County, Oregon. *th***

Situs address: 4028 Monrovia Way, Klamath Falls, OR

The liability and obligations of the Grantor to Grantee and Grantee's heirs and assigns under the warranties and covenants contained herein or provided by law shall be limited to the extent of coverage that would be available to Grantor under any policy of title insurance issued to the Grantor at the time Grantor acquired the property. The limitations contained herein expressly do not relieve Grantor of any liability or obligation under this instrument, but merely define the scope, nature and amount of such liability or obligations.

To Have and to Hold the same unto grantee and grantee's heirs, successors and assigns forever.


And grantor hereby covenants to and with grantee and grantee's heirs, successors and assigns, that grantor is lawfully seized in fee simple of the above granted premises, free from all encumbrances except: NONE, and that grantor will warrant and forever defend the premises and every part and parcel thereof against the lawful claims and demands of all persons whomsoever, except those claiming under the above described encumbrances.

The true and actual consideration paid for this transfer, stated in terms of dollars, is \$ 0.00. However, the actual consideration consists of or includes other property or value given or promised which is the whole consideration.

In construing this deed, where the context so requires, the singular includes the plural, and all grammatical changes shall be made so that this deed shall apply equally to corporations and to individuals.

IN WITNESS WHEREOF, the grantor has executed this instrument this 15th day of November, 2021; if the grantor is a corporation, it has caused its name to be signed and its seal, if any, affixed by an officer or other person duly authorized to do so by order of its board of directors,

BEFORE SIGNING OR ACCEPTING THIS INSTRUMENT, THE PERSON TRANSFERRING FEE TITLE SHOULD INQUIRE ABOUT THE PERSON'S RIGHTS, IF ANY, UNDER ORS 195.300, 195.301 AND 195.305 TO 195.336 AND SECTIONS 5 TO 11, CHAPTER 424, OREGON LAWS 2007, AND SECTIONS 2 TO 9 AND 17, CHAPTER 855, OREGON LAWS 2009. THIS INSTRUMENT DOES NOT ALLOW USE OF THE PROPERTY DESCRIBED IN THIS INSTRUMENT IN VIOLATION OF APPLICABLE LAND USE LAWS AND REGULATIONS. BEFORE SIGNING OR ACCEPTING THIS INSTRUMENT, THE PERSON ACQUIRING FEE TITLE TO THE PROPERTY SHOULD CHECK WITH THE APPROPRIATE CITY OR COUNTY PLANNING DEPARTMENT TO VERIFY THAT THE UNIT OF LAND BEING TRANSFERRED IS A LAWFULLY ESTABLISHED LOT OR PARCEL, AS DEFINED IN ORS 92.010 OR 215.010, TO VERIFY THE APPROVED USES OF THE LOT OR PARCEL, TO DETERMINE ANY LIMITS ON LAWSUITS AGAINST FARMING OR FOREST PRACTICES AS DEFINED IN ORS 30.930 AND TO INQUIRE ABOUT THE RIGHTS OF NEIGHBORING PROPERTY OWNERS, IF ANY, UNDER ORS 195.300, 195.301 AND 195.305 TO 195.336 AND SECTIONS 5 TO 11, CHAPTER 424, OREGON LAWS 2007, AND SECTIONS 2 TO 9 AND 17, CHAPTER 855, OREGON LAWS 2009.



KENNY KRANENBURG



MARY LOU KRANENBURG

State of Oregon

County of Jackson

Before me this 15th day of November, 2021, personally appeared KENNY KRANENBURG and MARY LOU KRANENBURG, and acknowledged the foregoing instrument to be their voluntary act and deed.




Notary Public of Oregon
My Commission expires: 12/19/2022