



2022-002656

Klamath County, Oregon

03/03/2022 09:22:01 AM

Fee: \$87.00

THIS SPACE RESERVED FOR

After recording return to:

Christopher Scott Barrett and Robin Fay Barrett

PO Box 1339

South Bend, WA 98586

Until a change is requested all tax statements shall be
sent to the following address:

Christopher Scott Barrett and Robin Fay Barrett

1833 Hawthorne St.

Klamath Falls, OR 97601

File No. 523581AM

STATUTORY WARRANTY DEED

Eve Klopf and Seth Anthony, as Tenants by the Entirety,

Grantor(s), hereby convey and warrant to

Christopher Scott Barrett and Robin Fay Barrett, as Tenants by the Entirety,

Grantee(s), the following described real property in the County of Klamath and State of Oregon free of encumbrances except
as specifically set forth herein:

Lot 1, Block 1, HILLSIDE ADDITION TO THE CITY OF KLAMATH FALLS, according to the official plat thereof on file in the office of the County Clerk of Klamath County, Oregon, EXCEPT that part conveyed to the City of Klamath Falls by deed recorded June 5, 1958 in Book 299 at Page 642, Deed Records of Klamath County, Oregon, more particularly described as follows:

Beginning at the most Easterly corner of Lot 1, Block 1, HILLSIDE ADDITION TO THE CITY OF KLAMATH FALLS; thence South 68° 46' West along the Northwesternly line of Hawthorne Street a distance of 50 feet; thence North 21° 14' West 19.80 feet to a point on the Southerly line of VanNess Avenue; thence South 89° 38' East along the Southerly line of VanNess Avenue 53.78 feet to the point of beginning.


The true and actual consideration for this conveyance is \$278,500.00.

The above-described property is free of encumbrances except all those items of record, if any, as of the date of this deed and those shown below, if any:


87

BEFORE SIGNING OR ACCEPTING THIS INSTRUMENT, THE PERSON TRANSFERRING FEE TITLE SHOULD INQUIRE ABOUT THE PERSON'S RIGHTS, IF ANY, UNDER ORS 195.300, 195.301 AND 195.305 TO 195.336 AND SECTIONS 5 TO 11, CHAPTER 424, OREGON LAWS 2007, SECTIONS 2 TO 9 AND 17, CHAPTER 855, OREGON LAWS 2009, AND SECTIONS 2 TO 7, CHAPTER 8, OREGON LAWS 2010. THIS INSTRUMENT DOES NOT ALLOW USE OF THE PROPERTY DESCRIBED IN THIS INSTRUMENT IN VIOLATION OF APPLICABLE LAND USE LAWS AND REGULATIONS. BEFORE SIGNING OR ACCEPTING THIS INSTRUMENT, THE PERSON ACQUIRING FEE TITLE TO THE PROPERTY SHOULD CHECK WITH THE APPROPRIATE CITY OR COUNTY PLANNING DEPARTMENT TO VERIFY THAT THE UNIT OF LAND BEING TRANSFERRED IS A LAWFULLY ESTABLISHED LOT OR PARCEL, AS DEFINED IN ORS 92.010 OR 215.010, TO VERIFY THE APPROVED USES OF THE LOT OR PARCEL, TO DETERMINE ANY LIMITS ON LAWSUITS AGAINST FARMING OR FOREST PRACTICES, AS DEFINED IN ORS 30.930, AND TO INQUIRE ABOUT THE RIGHTS OF NEIGHBORING PROPERTY OWNERS, IF ANY, UNDER ORS 195.300, 195.301 AND 195.305 TO 195.336 AND SECTIONS 5 TO 11, CHAPTER 424, OREGON LAWS 2007, SECTIONS 2 TO 9 AND 17, CHAPTER 855, OREGON LAWS 2009, AND SECTIONS 2 TO 7, CHAPTER 8, OREGON LAWS 2010.

Dated this 26 day of February, 2022.



Eve Klopff




Seth Anthony

State of NC } ss
County of Orange }

On this 26 day of Feb, 2022, before me, Rhumel Anderson a Notary Public in and for said state, personally appeared Eve Klopff and Seth Anthony, known or identified to me to be the person(s) whose name(s) is/are subscribed to the within Instrument and acknowledged to me that he/she/they executed same.

IN WITNESS WHEREOF, I have hereunto set my hand and affixed my official seal the day and year in this certificate first above written.



Notary Public for the State of NC
Residing at: Durham
Commission Expires: 7-15-22

