



THIS SPACE RESERVED FOR

**2022-003770**  
**Klamath County, Oregon**  
03/29/2022 01:47:01 PM  
Fee: \$87.00

After recording return to:

Luke Mountz and Mary Lee Potter Colin

961 Vista Way

Klamath Falls, OR 97601

Until a change is requested all tax statements shall be  
sent to the following address:

Luke Mountz and Mary Lee Potter Colin

961 Vista Way

Klamath Falls, OR 97601

File No. 525596AM

---

### STATUTORY WARRANTY DEED

**Mark White,**

Grantor(s), hereby convey and warrant to

**Luke Mountz and Mary Lee Potter Colin, with Rights of Survivorship,**

Grantee(s), the following described real property in the County of Klamath and State of Oregon free of encumbrances except  
as specifically set forth herein:


**Lot 5 in Block 8 of Tract No. 1091, Lynnewood, according to the official plat thereof on file in the office of  
the County Clerk of Klamath County, Oregon.**

The true and actual consideration for this conveyance is \$365,000.00.

The above-described property is free of encumbrances except all those items of record, if any, as of the date of this deed and  
those shown below, if any:

BEFORE SIGNING OR ACCEPTING THIS INSTRUMENT, THE PERSON TRANSFERRING FEE TITLE SHOULD INQUIRE ABOUT THE PERSON'S RIGHTS, IF ANY, UNDER ORS 195.300, 195.301 AND 195.305 TO 195.336 AND SECTIONS 5 TO 11, CHAPTER 424, OREGON LAWS 2007, SECTIONS 2 TO 9 AND 17, CHAPTER 855, OREGON LAWS 2009, AND SECTIONS 2 TO 7, CHAPTER 8, OREGON LAWS 2010. THIS INSTRUMENT DOES NOT ALLOW USE OF THE PROPERTY DESCRIBED IN THIS INSTRUMENT IN VIOLATION OF APPLICABLE LAND USE LAWS AND REGULATIONS. BEFORE SIGNING OR ACCEPTING THIS INSTRUMENT, THE PERSON ACQUIRING FEE TITLE TO THE PROPERTY SHOULD CHECK WITH THE APPROPRIATE CITY OR COUNTY PLANNING DEPARTMENT TO VERIFY THAT THE UNIT OF LAND BEING TRANSFERRED IS A LAWFULLY ESTABLISHED LOT OR PARCEL, AS DEFINED IN ORS 92.010 OR 215.010, TO VERIFY THE APPROVED USES OF THE LOT OR PARCEL, TO DETERMINE ANY LIMITS ON LAWSUITS AGAINST FARMING OR FOREST PRACTICES, AS DEFINED IN ORS 30.930, AND TO INQUIRE ABOUT THE RIGHTS OF NEIGHBORING PROPERTY OWNERS, IF ANY, UNDER ORS 195.300, 195.301 AND 195.305 TO 195.336 AND SECTIONS 5 TO 11, CHAPTER 424, OREGON LAWS 2007, SECTIONS 2 TO 9 AND 17, CHAPTER 855, OREGON LAWS 2009, AND SECTIONS 2 TO 7, CHAPTER 8, OREGON LAWS 2010.

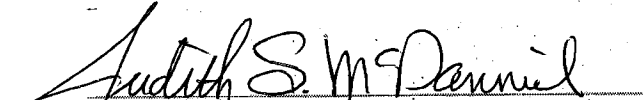
Dated this 19<sup>th</sup> day of March, 2022




Mark White

State of ~~Oregon~~ <sup>HAWAII</sup> ss: HAWAII  
County of ~~Klamath~~ <sup>HAWAII</sup>

On this 19<sup>th</sup> day of March, 2022, before me, Judith S. McDanniel a Notary Public in and for said state, personally appeared Mark White, known or identified to me to be the person(s) whose name(s) is/are subscribed to the within Instrument and acknowledged to me that he/she/they executed same.  
IN WITNESS WHEREOF, I have hereunto set my hand and affixed my official seal the day and year in this certificate first above written.

  
Notary Public for the State of ~~Oregon~~ <sup>HAWAII</sup>  
Residing at: ~~Klamath County~~ <sup>HAWAII, HILO</sup>  
Commission Expires: 01-12-2026  
Judith S. McDanniel

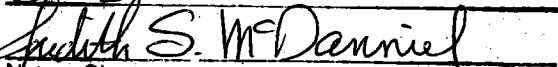


Doc. Date: 03-19-2022 # Pages 2

Notary Name: Judith S. McDanniel Third Circuit

Doc. Description: Statutory WARRANTY

DEED

  
Notary Signature Judith S. McDanniel Date

