

2022-004624

Klamath County, Oregon

04/12/2022 01:40:01 PM

Fee: \$87.00

Return To:



After Recording Return to:

**Kevin P. Berling and Sara A. Franzen
12011 Beechwood Dr.
La Pine, OR 97739**

Until a change is requested all tax statements
Shall be sent to the following address:
(same as above)

File No. DE17290/532933AM

STATUTORY WARRANTY DEED

Roy L. Reynolds and Beth A. Reynolds,

herein called grantor, convey(s) and warrant(s) to

Kevin P. Berling and Sara A. Franzen, not as tenants in common but with rights of survivorship,

herein called grantee, all that real property situated in the County of Klamath, State of Oregon, described
as:

**Lot 11, Block 9, SUN FOREST ESTATES, TRACT 1060, according to the official plat thereof on file
in the office of the County Clerk of Klamath County, Oregon.**


(Code No. 211 Account No. 141590, Map No. 2310-036C0-05300)

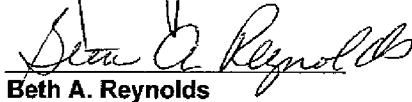
and covenant(s) that grantor is the owner of the above described property free of all encumbrances except covenants, conditions, restrictions, reservations, rights, rights of way and easements of record, if any, and apparent upon the land, contracts and/or liens for irrigation and/or drainage; and except any real property taxes due but not yet payable; and will warrant and defend the same against all persons who may lawfully claim the same, except as shown above.

The true and actual consideration for this transfer is **\$35,192.50**.

BEFORE SIGNING OR ACCEPTING THIS INSTRUMENT, THE PERSON TRANSFERRING FEE TITLE SHOULD INQUIRE ABOUT THE PERSON'S RIGHTS, IF ANY, UNDER ORS 195.300, 195.301 AND 195.305 TO 195.336 AND SECTIONS 5 TO 11, CHAPTER 424, OREGON LAWS 2007, AND SECTIONS 2 TO 9 AND 17, CHAPTER 855, OREGON LAWS 2009, AND SECTIONS 2 TO 7, CHAPTER 8, OREGON LAWS 2010. THIS INSTRUMENT DOES NOT ALLOW USE OF THE PROPERTY DESCRIBED IN THIS INSTRUMENT IN VIOLATION OF APPLICABLE LAND USE LAWS AND REGULATIONS. BEFORE SIGNING OR ACCEPTING THIS INSTRUMENT, THE PERSON ACQUIRING FEE TITLE TO THE PROPERTY SHOULD CHECK WITH THE APPROPRIATE CITY OR COUNTY PLANNING DEPARTMENT TO VERIFY THAT THE UNIT OF LAND BEING TRANSFERRED IS A LAWFULLY ESTABLISHED LOT OR PARCEL, AS DEFINED IN ORS 92.010 OR 215.010, TO VERIFY THE APPROVED USES OF THE LOT OR PARCEL, TO DETERMINE ANY LIMITS ON LAWSUITS AGAINST FARMING OR FOREST PRACTICES, AS DEFINED IN ORS 30.930, AND TO INQUIRE ABOUT THE RIGHTS OF NEIGHBORING PROPERTY OWNERS, IF ANY, UNDER ORS 195.300, 195.301 AND 195.305 TO 195.336 AND SECTIONS 5 TO 11, CHAPTER 424, OREGON LAWS 2007, SECTIONS 2 TO 9 AND 17, CHAPTER 855, OREGON LAWS 2009, AND SECTIONS 2 TO 7, CHAPTER 8, OREGON LAWS 2010.

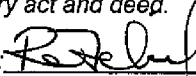
Dated: April 12, 2022

By: 
Roy L. Reynolds

By: 
Beth A. Reynolds

STATE OF OREGON, County of Deschutes) ss.

On April 12, 2022, personally appeared the above named **Roy L. Reynolds and Beth A. Reynolds** and acknowledged the foregoing instrument to be his voluntary act and deed.

Before me: 
Notary Public for Oregon
My commission expires: 08/05/2022

Official Seal

