

2022-006907

Klamath County, Oregon

06/02/2022 08:23:01 AM

Fee: \$97.00

**RECORDING REQUESTED BY AND
WHEN RECORDED MAIL TO:**

Erik C. Larsen
Jarvis, Dreyer, Glatte, Larsen & Bunick, LLP
823 Alder Creek Drive
Medford, OR 97504

**UNTIL A CHANGE IS REQUESTED
SEND ALL TAX STATEMENTS TO:**

Robert L. Mobraaten and Leslie C. Mobraaten
PO Box 1616
Jacksonville, OR 97530

GRANTEE:

Robert L. Mobraaten and Leslie C. Mobraaten, Trustees
of the Mobraaten Family Trust
PO Box 1616
Jacksonville, OR 97530

BARGAIN AND SALE DEED

FOR VALUE RECEIVED, ROBERT L. MOBRAATEN and LESLIE C. MOBRAATEN, Trustees of the MOBRAATEN CABIN TRUST dated August 15, 2018, Grantors, do hereby grant, bargain, sell and convey unto ROBERT L. MOBRAATEN and LESLIE C. MOBRAATEN, Trustees of the MOBRAATEN FAMILY TRUST dated February 4, 2000, Grantees, all that certain real property located in Klamath County, Oregon, and more particularly described as follows:

See Exhibit "A" attached hereto and by this reference incorporated
herein and made a part hereof.

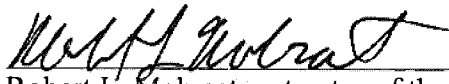
The consideration for this transfer is ZERO DOLLARS.


TOGETHER WITH all improvements, easements, hereditaments and appurtenances thereto, and subject to such rights, easements, covenants, restrictions and zoning regulations as appear of record or based upon the premises.

BEFORE SIGNING OR ACCEPTING THIS INSTRUMENT, THE PERSON TRANSFERRING FEE TITLE SHOULD INQUIRE ABOUT THE PERSON'S RIGHTS, IF ANY, UNDER ORS 195.300, 195.301 AND 195.305 TO 195.336 AND SECTIONS 5 TO 11, CHAPTER 424, OREGON LAWS 2007, SECTIONS 2 TO 9 AND 17, CHAPTER 855, OREGON LAWS 2009, AND SECTIONS 2 TO 7, CHAPTER 8, OREGON LAWS 2010. THIS INSTRUMENT DOES NOT ALLOW USE OF THE PROPERTY DESCRIBED IN THIS INSTRUMENT IN VIOLATION OF APPLICABLE LAND USE LAWS AND REGULATIONS. BEFORE SIGNING OR ACCEPTING THIS INSTRUMENT, THE PERSON ACQUIRING FEE TITLE TO THE PROPERTY SHOULD CHECK WITH THE APPROPRIATE CITY OR COUNTY PLANNING DEPARTMENT TO VERIFY THAT THE UNIT OF LAND BEING TRANSFERRED IS A LAWFULLY ESTABLISHED LOT OR PARCEL, AS DEFINED IN ORS 92.010 OR 215.010, TO VERIFY THE APPROVED USES OF THE LOT OR PARCEL, TO DETERMINE ANY LIMITS ON LAWSUITS AGAINST FARMING OR FOREST PRACTICES, AS DEFINED IN ORS 30.930, AND TO INQUIRE ABOUT THE RIGHTS OF NEIGHBORING PROPERTY OWNERS, IF ANY, UNDER ORS 195.300, 195.301 AND 195.305 TO 195.336 AND SECTIONS 5 TO 11, CHAPTER 424, OREGON LAWS 2007, SECTIONS 2 TO 9 AND 17, CHAPTER 855, OREGON LAWS 2009, AND SECTIONS 2 TO 7, CHAPTER 8, OREGON LAWS 2010.

IN WITNESS WHEREOF, Grantors have hereunto subscribed their names to this instrument effective the May 31, 2022.


GRANTORS:


Robert L. Mobraaten, trustee of the
Mobraaten Cabin Trust dated
August 15, 2018


Leslie C. Mobraaten, trustee of the
Mobraaten Cabin Trust dated
August 15, 2018

STATE OF OREGON)
) ss.
County of Jackson)

On this May 31, 2022, before me, the undersigned Notary Public in and for said State, personally appeared ROBERT L. MOBRAATEN, trustee of the Mobraaten Cabin Trust dated August 15, 2018, known or identified to me to be the person whose name is subscribed to the within instrument, and acknowledged to me that he executed the same.



Notary Public for the State of Oregon



STATE OF OREGON)
) ss.
County of Jackson)

On this May 31, 2022, before me, the undersigned Notary Public in and for said State, personally appeared LESLIE C. MOBRAATEN, trustee of the Mobraaten Cabin Trust dated August 15, 2018, known or identified to me to be the person whose name is subscribed to the within instrument, and acknowledged to me that she executed the same.



Notary Public for the State of Oregon



12198ENBARGAIN & SALE DEED (KLAMATH COUNTY).

EXHIBIT A

Parcel No. 1: 7838 Skycrest Dr., Klamath Falls, OR APN: R71166

Lot 7 in Block 1 of Tract 1034, Lakewoods Subdivision Unit No. 1, according to the official plat thereof on file in the office of the County Clerk, Klamath County, Oregon.

For Information purposes only, the Map/Tax Acct#(s) are referenced here:
R-3805-005BO-01400-00

Parcel No. 2: Skycrest Dr., Klamath Falls, OR APN: R71157

Lot 6 in Block 1 of Tract No. 1034 Lakewoods Subdivision Unit No. 1, according to the official plat thereof on file in the office of the County Clerk of Klamath County, Oregon.

FOR INFORMATION PURPOSES ONLY, THE MAP/TAX ACCT #(S) ARE REFERENCED HERE:

R-3805-005BO-01500-000