

Grantor Name:
STEPHEN F. MILLER
RHONDA G. MILLER



09/19/2017 09:44:43 AM

Fee: \$57.00

Grantee Name and Address:
STEPHEN F. MILLER
840 BOULDER MOUNTAIN DRIVE
SOUTH LAKE TAHOE, CA 96150

2022-009681
Klamath County, Oregon
08/09/2022 11:27:01 AM
Fee: \$102.00

After recording, return to:
STEPHEN F. MILLER
840 BOULDER MOUNTAIN DRIVE
SOUTH LAKE TAHOE, CA 96150

Until requested otherwise, send all tax statements to:
STEPHEN F. MILLER
840 BOULDER MOUNTAIN DRIVE
SOUTH LAKE TAHOE, CA 96150

This is being rerecorded at the request of Amerititle to correct the legal previously recorded in 2017-010576

QUITCLAIM DEED

STEPHEN F. MILLER and RHONDA G. MILLER, husband and wife as tenants by the entirety (referred to herein as "Grantor"), hereby releases and quitclaims to STEPHEN F. MILLER, a married man as his sole and separate property, whose address is 840 Boulder Mountain Drive, South Lake Tahoe, CA 96150 (referred to herein as "Grantee"), all of Grantor's interest in and to the following described real property located in Klamath County, Oregon:


SEE EXHIBIT A ATTACHED HERETO AND MADE A PART HEREOF

EXCEPTIONS of record on file with the County of Klamath, Oregon.

The true consideration for this conveyance is: NONE

Dated: 9/14/17

BEFORE SIGNING OR ACCEPTING THIS INSTRUMENT, THE PERSON TRANSFERRING FEE TITLE SHOULD INQUIRE ABOUT THE PERSON'S RIGHTS, IF ANY, UNDER ORS 195.300, 195.301 AND 195.305 TO 195.336 AND SECTIONS 5 TO 11, CHAPTER 424, OREGON LAWS 2007, SECTIONS 2 TO 9 AND 17, CHAPTER 855, OREGON LAWS 2009, AND SECTIONS 2 TO 7, CHAPTER 8, OREGON LAWS 2010. THIS INSTRUMENT DOES NOT ALLOW USE OF THE PROPERTY DESCRIBED IN THIS INSTRUMENT IN VIOLATION OF APPLICABLE LAND USE LAWS AND REGULATIONS. BEFORE SIGNING OR ACCEPTING THIS INSTRUMENT, THE PERSON ACQUIRING FEE TITLE TO THE PROPERTY SHOULD CHECK WITH THE APPROPRIATE CITY OR COUNTY PLANNING DEPARTMENT TO VERIFY THAT THE UNIT OF LAND BEING TRANSFERRED IS A LAWFULLY ESTABLISHED LOT OR PARCEL, AS DEFINED IN ORS 92.010 OR 215.010, TO VERIFY THE APPROVED USES OF THE LOT OR PARCEL, TO DETERMINE ANY LIMITS ON LAWSUITS AGAINST FARMING OR FOREST PRACTICES, AS DEFINED IN ORS 30.930, AND TO INQUIRE ABOUT THE RIGHTS OF NEIGHBORING PROPERTY OWNERS, IF ANY, UNDER ORS 195.300, 195.301 AND 195.305 TO 195.336 AND SECTIONS 5 TO 11, CHAPTER 424, OREGON LAWS 2007, SECTIONS 2 TO 9 AND 17, CHAPTER 855, OREGON LAWS 2009, AND SECTIONS 2 TO 7, CHAPTER 8, OREGON LAWS 2010.



State of Oregon
County of Klamath

I hereby certify that instrument #2017-010576, recorded on 9/19/2017, consisting of 4 page(s), is a correct copy as it appears on record at the Klamath County Clerk's office.

Rochelle Long, Klamath County Clerk

Date: August 9th, 2022

Page 1 of 1

Samantha Gardner
Samantha Gardner

2017-010576
Klamath County, Oregon



09/19/2017 09:44:43 AM

Fee: \$57.00

Grantor Name:
STEPHEN F. MILLER
RHONDA G. MILLER

Grantee Name and Address:
STEPHEN F. MILLER
840 BOULDER MOUNTAIN DRIVE
SOUTH LAKE TAHOE, CA 96150

After recording, return to:
STEPHEN F. MILLER
840 BOULDER MOUNTAIN DRIVE
SOUTH LAKE TAHOE, CA 96150

Until requested otherwise, send all tax statements to:
STEPHEN F. MILLER
840 BOULDER MOUNTAIN DRIVE
SOUTH LAKE TAHOE, CA 96150

QUITCLAIM DEED

STEPHEN F. MILLER and RHONDA G. MILLER, husband and wife as tenants by the entirety (referred to herein as "Grantor"), hereby releases and quitclaims to STEPHEN F. MILLER, a married man as his sole and separate property, whose address is 840 Boulder Mountain Drive, South Lake Tahoe, CA 96150 (referred to herein as "Grantee"), all of Grantor's interest in and to the following described real property located in Klamath County, Oregon:


SEE EXHIBIT A ATTACHED HERETO AND MADE A PART HEREOF

EXCEPTIONS of record on file with the County of Klamath, Oregon.

The true consideration for this conveyance is: NONE

Dated: 9/14/17

BEFORE SIGNING OR ACCEPTING THIS INSTRUMENT, THE PERSON TRANSFERRING FEE TITLE SHOULD INQUIRE ABOUT THE PERSON'S RIGHTS, IF ANY, UNDER ORS 195.300, 195.301 AND 195.305 TO 195.336 AND SECTIONS 5 TO 11, CHAPTER 424, OREGON LAWS 2007, SECTIONS 2 TO 9 AND 17, CHAPTER 855, OREGON LAWS 2009, AND SECTIONS 2 TO 7, CHAPTER 8, OREGON LAWS 2010. THIS INSTRUMENT DOES NOT ALLOW USE OF THE PROPERTY DESCRIBED IN THIS INSTRUMENT IN VIOLATION OF APPLICABLE LAND USE LAWS AND REGULATIONS. BEFORE SIGNING OR ACCEPTING THIS INSTRUMENT, THE PERSON ACQUIRING FEE TITLE TO THE PROPERTY SHOULD CHECK WITH THE APPROPRIATE CITY OR COUNTY PLANNING DEPARTMENT TO VERIFY THAT THE UNIT OF LAND BEING TRANSFERRED IS A LAWFULLY ESTABLISHED LOT OR PARCEL, AS DEFINED IN ORS 92.010 OR 215.010, TO VERIFY THE APPROVED USES OF THE LOT OR PARCEL, TO DETERMINE ANY LIMITS ON LAWSUITS AGAINST FARMING OR FOREST PRACTICES, AS DEFINED IN ORS 30.930, AND TO INQUIRE ABOUT THE RIGHTS OF NEIGHBORING PROPERTY OWNERS, IF ANY, UNDER ORS 195.300, 195.301 AND 195.305 TO 195.336 AND SECTIONS 5 TO 11, CHAPTER 424, OREGON LAWS 2007, SECTIONS 2 TO 9 AND 17, CHAPTER 855, OREGON LAWS 2009, AND SECTIONS 2 TO 7, CHAPTER 8, OREGON LAWS 2010.



State of Oregon
County of Klamath

I hereby certify that instrument #2017-010576, recorded on 9/19/2017, consisting of 4 page(s), is a correct copy as it appears on record at the Klamath County Clerk's office.


Rochelle Long, Klamath County Clerk

Date: August 9th, 2022

Page 1 of 4

Samantha Gardner
Samantha Gardner

GRANTOR:



Stephen F. Miller

A NOTARY PUBLIC OR OTHER OFFICER COMPLETING THIS CERTIFICATE VERIFIES ONLY THE IDENTITY OF THE INDIVIDUAL WHO SIGNED THE DOCUMENT TO WHICH THIS CERTIFICATE IS ATTACHED, AND NOT THE TRUTHFULNESS, ACCURACY, OR VALIDITY OF THAT DOCUMENT.

STATE OF California,
COUNTY OF El Dorado)

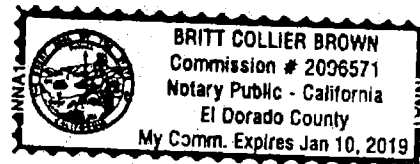
On September 14 2017, before me, Britt Collier Brown, the Notary Public, personally appeared Stephen Foster Miller, who proved to me on the basis of satisfactory evidence to be the person(s) whose name is subscribed to the within instrument, and acknowledged to me that he/she/they executed the same in his/her/their authorized capacity, and that by his/her/their signature(s) on the instrument the person(s), or the entity on behalf of which the person(s) acted, executed the instrument.

I certify under PENALTY OF PERJURY under the laws of the State of California that the foregoing paragraph is true and correct.


Witness my hand and official seal.

Britt Collier Brown
Signature of Notary Public

(Seal)



GRANTOR:



Rhonda G. Miller

A NOTARY PUBLIC OR OTHER OFFICER COMPLETING THIS CERTIFICATE VERIFIES ONLY THE IDENTITY OF THE INDIVIDUAL WHO SIGNED THE DOCUMENT TO WHICH THIS CERTIFICATE IS ATTACHED, AND NOT THE TRUTHFULNESS, ACCURACY, OR VALIDITY OF THAT DOCUMENT.

STATE OF California)
COUNTY OF Ventura)

On 21 Sept 2016, before me, Jeanne Duncan, the Notary Public, personally appeared Rhonda G Miller, who proved to me on the basis of satisfactory evidence to be the person(s) whose name is subscribed to the within instrument, and acknowledged to me that he/she/they executed the same in his/her/their authorized capacity, and that by his/her/their signature(s) on the instrument the person(s), or the entity on behalf of which the person(s) acted, executed the instrument.

I certify under PENALTY OF PERJURY under the laws of the State of California that the foregoing paragraph is true and correct.

Witness my hand and official seal.

Jeanne Duncan (Seal)
Signature of Notary Public

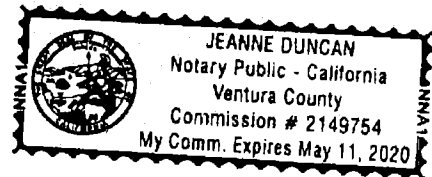


EXHIBIT A

Legal Description

~~/Lot 29, Block 1, Tract 1053, in the County of Klamath, State of Oregon.~~

See Corrected Legal Below

The preparer of this document has been engaged solely for the purpose of preparing this instrument, has prepared the instrument only from the information given and has not been requested to provide, nor has the preparer provided, a title search, an examination of the legal description, an opinion on title or advice on the tax, legal or non-legal consequences that may arise as a result of the conveyance. Further such preparer has not verified the accuracy of the amount of consideration stated to have been paid or upon which any tax may have been calculated nor has the preparer verified the legal existence or authority of any person who may have executed the document. Preparer shall not be liable for any consequences arising from modifications to this document not made or approved by preparer.

EXHIBIT "A"
LEGAL DESCRIPTION

Lot 29, Block 1, OREGON SHORES TRACT NO. 1053, in the County of Klamath, State of Oregon, according to the official plat thereof on file in the office of the County Clerk of Klamath County, Oregon.