



2022-009890
Klamath County, Oregon
08/15/2022 11:29:02 AM
Fee: \$92.00

THIS SPACE RESERVED FOR RECORDER'S USE

After recording return to:

Toni Benjamin

4039 Sturdivant Avenue

Klamath Falls, OR 97603

Until a change is requested all tax statements shall be sent to the following address:

Toni Benjamin

4039 Sturdivant Avenue

Klamath Falls, OR 97603

File No. 553672AM

STATUTORY WARRANTY DEED

David A. Glenn,

Grantor(s), hereby convey and warrant to

Toni Benjamin,

Grantee(s), the following described real property in the County of Klamath and State of Oregon free of encumbrances except as specifically set forth herein:

Lot 1 of BURNSDALE, according to the official plat thereof on file in the office of the County Clerk of Klamath County, Oregon.

EXCEPTING THEREFROM the North fifty (50) feet thereof.


The true and actual consideration for this conveyance is \$195,000.00.

The above-described property is free of encumbrances except all those items of record, if any, as of the date of this deed and those shown below, if any:

2022-2023 Real Property Taxes, a lien not yet due and payable


BEFORE SIGNING OR ACCEPTING THIS INSTRUMENT, THE PERSON TRANSFERRING FEE TITLE SHOULD INQUIRE ABOUT THE PERSON'S RIGHTS, IF ANY, UNDER ORS 195.300, 195.301 AND 195.305 TO 195.336 AND SECTIONS 5 TO 11, CHAPTER 424, OREGON LAWS 2007, SECTIONS 2 TO 9 AND 17, CHAPTER 855, OREGON LAWS 2009, AND SECTIONS 2 TO 7, CHAPTER 8, OREGON LAWS 2010. THIS INSTRUMENT DOES NOT ALLOW USE OF THE PROPERTY DESCRIBED IN THIS INSTRUMENT IN VIOLATION OF APPLICABLE LAND USE LAWS AND REGULATIONS. BEFORE SIGNING OR ACCEPTING THIS INSTRUMENT, THE PERSON ACQUIRING FEE TITLE TO THE PROPERTY SHOULD CHECK WITH THE APPROPRIATE CITY OR COUNTY PLANNING DEPARTMENT TO VERIFY THAT THE UNIT OF LAND BEING TRANSFERRED IS A LAWFULLY ESTABLISHED LOT OR PARCEL, AS DEFINED IN ORS 92.010 OR 215.010, TO VERIFY THE APPROVED USES OF THE LOT OR PARCEL, TO DETERMINE ANY LIMITS ON LAWSUITS AGAINST FARMING OR FOREST PRACTICES, AS DEFINED IN ORS 30.930, AND TO INQUIRE ABOUT THE RIGHTS OF NEIGHBORING PROPERTY OWNERS, IF ANY, UNDER ORS 195.300, 195.301 AND 195.305 TO 195.336 AND SECTIONS 5 TO 11, CHAPTER 424, OREGON LAWS 2007, SECTIONS 2 TO 9 AND 17, CHAPTER 855, OREGON LAWS 2009, AND SECTIONS 2 TO 7, CHAPTER 8, OREGON LAWS 2010.

Dated this 10 day of AUG, 2022


David A. Glenn

State of Oregon } ss
County of COOS }


On this 10th day of August, 2022, before me, Seth Terry a Notary Public in and for said state, personally appeared David A. Glenn, known or identified to me to be the person(s) whose name(s) is are subscribed to the within Instrument and acknowledged to me that he/she/they executed same.
IN WITNESS WHEREOF, I have hereunto set my hand and affixed my official seal the day and year in this certificate first above written.


Notary Public for the State of Oregon
Residing at: COOS
Commission Expires: 05/06/2024

* See Attached *

State of Oregon } ss
County of Coos }

On this 10th day of August, 2022, before me,
Seth Terry, a Notary Public in and for said state, personally
appeared David A. Glenn, known or identified to me to be the
person(s) whose name(s) is/are subscribed to the within Instrument and acknowledged
to me that he/she/they executed same.
IN WITNESS WHEREOF, I have hereunto set my hand and affixed my official seal the
day and year in this certificate first above written.



Seth Terry
Notary Public for the State of Oregon
Residing at: Coos
Commission Expires: 05/06/2024