

Grantor's Name and Address: Klamath County 305 Main St Klamath Falls, OR 97601
Grantee's Name and Address: Kent Taylor 5402 Bull Run Circle Austin, TX 78727
After recording, return to (Name, Address, Zip): Kent Taylor 5402 Bull Run Circle Austin, TX 78727
Until requested otherwise, send all tax statements to (Name, Address, Zip): Kent Taylor 5402 Bull Run Circle Austin, TX 78727

2022-010490
Klamath County, Oregon



00305348202200104900020026
08/30/2022 08:56:58 AM Fee: \$26.00

QUITCLAIM DEED

KNOW ALL BY THESE PRESENTS that Klamath County, a political subdivision of the State of Oregon hereinafter called grantor, for the consideration hereinafter stated, does hereby remise, release and forever quitclaim unto **Kent Taylor**, hereinafter called grantee, and unto grantee's heirs, successors and assigns, all of the grantor's right, title and interest in that certain real property, with the tenements, hereditaments and appurtenances thereunto belonging or in any way appertaining, situated in Klamath County, State of Oregon, described as follows, to-wit:

Description of real property: See attached Exhibit "A"

APN: 253255
MapTaxLot: 3509-014A0-00600-000

Subject to covenants, conditions, restrictions, easements, reservations, rights, rights of way and all matters appearing of record.


To Have and to Hold the same unto grantee and grantee's heirs, successors and assigns forever.

The true and actual consideration paid for this transfer, stated in terms of dollars, is **\$10,800.00**.

In construing this deed, where the context so requires, the singular includes the plural, and all grammatical changes shall be made so that this deed shall apply equally to corporations and to individuals.

IN WITNESS WHEREOF, the grantor has executed this instrument on **August 25, 2022**; if grantor is a corporation, it has caused its name to be signed and its seal, if any, affixed by an officer or other person duly authorized to do so by order of its board of directors.


Before signing or accepting this instrument, the person transferring fee title should inquire about the person's rights, if any, under ORS 195.300, 195.301 and 195.305 to 195.336 and Sections 5 to 11, Chapter 424, Oregon Laws 2007, and Sections 2 to 9 and 17, Chapter 855, Oregon Laws 2009, and Sections 2 to 7, Chapter 8, Oregon Laws 2010. This instrument does not allow use of the property described in this instrument in violation of applicable land use laws and regulations. Before signing or accepting this instrument, the person acquiring fee title to the property should check with the appropriate city or county planning department to verify that the unit of land being transferred is a lawfully established lot or parcel, as defined in ORS 92.010 or 215.010, to verify the approved uses of the lot or parcel, to determine any limits on lawsuits against farming or forest practices, as defined in ORS 30.930, and to inquire about the rights of neighboring property owners, if any, under ORS 195.300, 195.301 and 195.305 to 195.336 and Sections 5 to 11, Chapter 424, Oregon Laws 2007, and Sections 2 to 9 and 17, Chapter 855, Oregon Laws 2009, and Sections 2 to 7, Chapter 8, Oregon Laws 2010.


Rick Vaughn, Klamath County Tax Collector


STATE OF OREGON, County of KLAMATH) ss.

This instrument was acknowledged before me on this 29th day of August, 2022, by Rick Vaughn, as Klamath County Tax Collector, duly authorized and directed to sign this instrument in lieu of the Chairman of the Board of County Commissioners of Klamath County, Oregon, and the duly elected qualified and acting Commissioners, respectively, of said County and State; and said Klamath County Tax Collector acknowledged said instrument to be the free act and deed of said County.

(SEAL)



IN WITNESS WHEREOF, I hereto, set my hand and official seal.


Notary Public for the State of Oregon

My Commission Expires: 4/21/2024

EXHIBIT 'A'

Lot 1, Block 1, LONE PINE OF THE SPRAGUE, according to the official plat thereof on file in the Office of the County Clerk of Klamath County, Oregon, TOGETHER WITH an undivided 1/80 interest in and to the following, to-wit:

A tract of land situated in the SW $\frac{1}{4}$ SE $\frac{1}{4}$ of Section 11 and the NE $\frac{1}{4}$ of Section 14, all in Township 35 South, Range 9 East of the Willamette Meridian, in the County of Klamath, State of Oregon, more particularly described as follows:

Beginning at an iron pin on the West line of the SW $\frac{1}{4}$ SE $\frac{1}{4}$ of said Section 11, said point being North $0^{\circ} 07' 13''$ West, a distance of 71.79 feet from the South one-fourth corner of said Section 11, thence South $62^{\circ} 56' 13''$ East 572.55 feet; thence on the arc of a 130-foot radius curve to the right 24.17 feet; thence South $52^{\circ} 17' 05''$ East 440.74 feet; thence on the arc of a 130-foot radius curve to the right 33.42 feet; thence South $37^{\circ} 33' 14''$ East 141.09 feet; thence on the arc of a 130-foot radius curve to the right 71.41 feet; thence South $06^{\circ} 04' 53''$ East 158.13 feet; thence on the arc of a 70-foot radius curve to the left 78.84 feet; thence South $71^{\circ} 26' 17''$ East 279.26 feet; thence South $72^{\circ} 06' 37''$ East 210.79 feet; thence on the arc of a 130-foot radius curve to the right 129.94 feet; thence South $14^{\circ} 47' 22''$ East 269.56 feet; thence South 30° East to the intersection with the thread or centerline of Sprague River; thence Northwesterly along the thread of the Sprague River to its intersection with the West line of the SW $\frac{1}{4}$ SE $\frac{1}{4}$ of said Section 11; thence South $0^{\circ} 07' 113''$ East along said West line to the point of beginning.