

2022-013161

Klamath County, Oregon

11/09/2022 08:26:02 AM

Fee: \$87.00

WHEN RECORDED RETURN TO:
MAIL TAX STATEMENT TO:
Generation Family Properties
310 4th Ave S Suite 5010 PMB 91990
Minneapolis, MN 55415

WARRANTY DEED

THE GRANTOR(S),

- Generation Family Properties, LLC, a Minnesota Limited Liability Company who erroneously took title as Generations Family Properties, LLC,

for and in consideration of: \$1 and other good and valuable consideration grants, bargains, sells, conveys and warranties to the

GRANTEE(S):

- Generation Family Properties, LLC, a Minnesota Limited Liability Company with a mailing address of 310 4th Ave S Suite 5010 PMB 91990 Minneapolis, MN 55415,

the following described real estate, situated in the County of Klamath, State of Oregon:

Klamath Forest Estates 1st Addition, Block 46, Lot 38

APN: R271226


Mao Tax Lot: R-3510-027D0-05100-000

Subject to existing taxes, assessments, liens, encumbrances, covenants, conditions, restrictions, rights of way and easements of record the grantor hereby covenants with the Grantee(s) that Grantor is lawfully seized in fee simple of the above granted premises and has good right to sell and convey the same, and that Grantor, his heirs, executors and administrators shall warrant and defend the title unto the Grantee, his heirs and assigns against all lawful claims whatsoever.

BEFORE SIGNING OR ACCEPTING THIS INSTRUMENT, THE PERSON TRANSFERRING FEE TITLE SHOULD INQUIRE ABOUT THE PERSON'S RIGHTS, IF ANY, UNDER ORS 195.300, 195.301 AND 195.305 TO 195.336 AND SECTIONS 5 TO 11, CHAPTER 424, OREGON LAWS 2007. THIS INSTRUMENT DOES NOT ALLOW USE OF THE PROPERTY DESCRIBED IN THIS INSTRUMENT IN VIOLATION OF APPLICABLE LAND USE LAWS AND REGULATIONS. BEFORE SIGNING OR ACCEPTING THIS INSTRUMENT, THE PERSON ACQUIRING FEE TITLE TO THE

PROPERTY SHOULD CHECK WITH THE APPROPRIATE CITY OR COUNTY PLANNING DEPARTMENT TO VERIFY THAT THE UNIT OF LAND BEING TRANSFERRED IS A LAWFULLY ESTABLISHED LOT OR PARCEL, AS DEFINED IN ORS 92.010 OR 215.010, TO VERIFY THE APPROVED USES OF THE LOT OR PARCEL, TO DETERMINE ANY LIMITS ON LAWSUITS AGAINST FARMING OR FOREST PRACTICES, AS DEFINED IN ORS 30.930, AND TO INQUIRE ABOUT THE RIGHTS OF NEIGHBORING PROPERTY OWNERS, IF ANY, UNDER ORS 195.300, 195.301 AND 195.305 TO 195.336 AND SECTIONS 5 TO 11, CHAPTER 424, OREGON LAWS 2007.


Grantor Signatures.

DATED: 11/8/22



Summer Walker - COO of Generation Family Properties
310 4th Ave S Suite 5010 PMB 91990
Minneapolis, MN 55415

STATE OF Texas
COUNTY OF Smith, ss:

This instrument was acknowledged before me on this 8 day of November, 2022 by Summer Walker.


Notary Public

Signature of person taking acknowledgment



BCP
Title (and Rank)

My commission expires 7.27.2025