

2022-014009

Klamath County, Oregon



00309418202200140090030034

12/06/2022 10:08:57 AM

Fee: NO FEE

**BOARD OF COUNTY COMMISSIONERS**

**KLAMATH COUNTY, OREGON**

IN THE MATTER OF CHANGING )  
THE COMPREHENSIVE PLAN )  
MAP DESIGNATION FROM )  
FORESTRY TO RESIDENTIAL )  
AND ASSOCIATED ZONING )  
FROM FOREST RANGE to LOW )  
DENSITY RESIDENTIAL ON 2.5 )  
ACRES OF PROPERTY AND )  
CHANGING THE )  
COMPREHENSIVE PLAN MAP )  
DESIGNATION FROM )  
RESIDENTIAL TO FORESTRY )  
AND ASSOCIATED ZONING )  
FROM LOW DENSITY )  
RESIDENTIAL TO FOREST )  
RANGE ON 2.5 ACRES. )

**ORDINANCE 44.167**

WHEREAS, the Klamath County Board of Commissioners has the authority and desires to amend the Comprehensive Plan Map, and Official Klamath County Zoning Map; and

WHEREAS, the Klamath County Planning Department provided written notice of the public hearing as required in Klamath County Land Development Code Article 31; and

WHEREAS, a quasi-judicial public hearing was held on September 27, 2022 and a Staff Report was provided, and public testimony was considered before the Klamath County Planning Commission and Board of County Commissioners; and

WHEREAS, based on testimony entered and in consideration of the whole record, the Klamath County Planning Commission adopted as its own the findings of fact provided in the Application, and Staff Report and recommended approval of the amendment of the Comprehensive Plan Map, and Zoning Map; and, said recommendation was forwarded to the Klamath County Board of Commissioners; and


WHEREAS, the Klamath County Board of Commissioners voted to approve the Planning Commission recommendation to amend the Comprehensive Plan Map and Zoning Map; and

**NOW, THEREFORE,** the Klamath County Board of Commissioners ordains that the amendments to the adopted Klamath County Comprehensive Plan and Zoning Map which are attached hereto, marked as Exhibit "A," and incorporated herein by reference are hereby adopted.


- 1. The Klamath County Comprehensive Plan - General Land Use Plan Map and Zoning Map are amended to rezone the subject 2.5 acres from Forest Range to Low Density Residential and rezone the 2.5 acres originally zoned Low Density Residential to Forest Range.***

DATED this 29 day of November, 2022.


**FOR THE BOARD OF COMMISSIONERS**




Chair



Commissioner

  
Commissioner

**Out of Office Today**

  
County Counsel  
Approved as to form

**NOTICE OF APPEAL RIGHTS**

This decision may be appealed to the Oregon Land Use Board of Appeals (LUBA) within 21-days following the date of the mailing of this order. Contact LUBA for information as how to file this appeal (LUBA by phone 1-503-373-1265 or by mail at 550 Capitol Street NE, Suite 235, Salem Oregon 97301-2552). Failure to do so in a timely manner may affect your rights.

## EXHIBIT "A"

### Map of Comprehensive Plan and Zoning Change

