

Returned at Counter

THIS SPACE RESERVED FOR REC

2022-014576
Klamath County, Oregon



00310107202200145760040043

12/28/2022 10:32:04 AM

Fee: \$97.00

Sebastian Gutierrez-Ulloa

1400 N. Fairfax Ave #14

Los Angeles, CA 90046

Grantor's Name and Address

Sebastian Gutierrez-Orozco

308 E. Main St

Klamath Falls, OR 97601

Grantee's Name and Address

After recording return to:

Sebastian Gutierrez-Orozco

308 E. Main St

Klamath Falls, OR 97601

Until a change is requested all tax statements
shall be sent to the following address:

Sebastian Gutierrez-Orozco

308 E. Main St

Klamath Falls, OR 97601

=====

BARGAIN AND SALE DEED

KNOW ALL MEN BY THESE PRESENTS, That **Sebastian Gutierrez-Ulloa**,

hereinafter called Grantor, for the consideration hereinafter stated, does hereby grant, bargain, sell and convey
unto **Sebastian Gutierrez-Orozco**,

hereinafter called Grantee, and unto Grantee's heirs, successors and assigns all of that certain real property with
the tenements, hereditaments and appurtenances thereunto belonging or in any way appertaining, situated in the
County of **Klamath**, State of Oregon, described as follows, to wit:

SEE LEGAL DESCRIPTION EXHIBIT "A" ATTACHED

The true and actual consideration paid for this transfer, stated in terms of dollars, is zero.

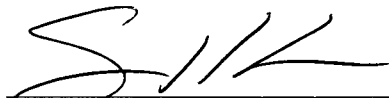
However, the actual consideration consists of or includes other property or value given or promised which is the whole / part
of the consideration.

To Have and to Hold the same unto grantee and grantee's heirs, successors and assigns forever.

In construing this deed, where the context so requires, the singular includes the plural and all grammatical changes shall
be made so that this deed shall apply equally to corporations and to individuals.

BEFORE SIGNING OR ACCEPTING THIS INSTRUMENT, THE PERSON TRANSFERRING FEE TITLE SHOULD INQUIRE ABOUT THE PERSON'S RIGHTS, IF ANY, UNDER ORS 195.300, 195.301 AND 195.305 TO 195.336 AND SECTIONS 5 TO 11, CHAPTER 424, OREGON LAWS 2007, SECTIONS 2 TO 9 AND 17, CHAPTER 855, OREGON LAWS 2009, AND SECTIONS 2 TO 7, CHAPTER 8, OREGON LAWS 2010. THIS INSTRUMENT DOES NOT ALLOW USE OF THE PROPERTY DESCRIBED IN THIS INSTRUMENT IN VIOLATION OF APPLICABLE LAND USE LAWS AND REGULATIONS. BEFORE SIGNING OR ACCEPTING THIS INSTRUMENT, THE PERSON ACQUIRING FEE TITLE TO THE PROPERTY SHOULD CHECK WITH THE APPROPRIATE CITY OR COUNTY PLANNING DEPARTMENT TO VERIFY THAT THE UNIT OF LAND BEING TRANSFERRED IS A LAWFULLY ESTABLISHED LOT OR PARCEL, AS DEFINED IN ORS 92.010 OR 215.010, TO VERIFY THE APPROVED USES OF THE LOT OR PARCEL, TO DETERMINE ANY LIMITS ON LAWSUITS AGAINST FARMING OR FOREST PRACTICES, AS DEFINED IN ORS 30.930, AND TO INQUIRE ABOUT THE RIGHTS OF NEIGHBORING PROPERTY OWNERS, IF ANY, UNDER ORS 195.300, 195.301 AND 195.305 TO 195.336 AND SECTIONS 5 TO 11, CHAPTER 424, OREGON LAWS 2007, SECTIONS 2 TO 9 AND 17, CHAPTER 855, OREGON LAWS 2009, AND SECTIONS 2 TO 7, CHAPTER 8, OREGON LAWS 2010.

In Witness Whereof, the grantor has executed this instrument this 22 day of December, 2022; if a corporate grantor, it has caused its name to be signed and its seal if any, affixed by an officer or other person duly authorized to do so by order of its board of directors.

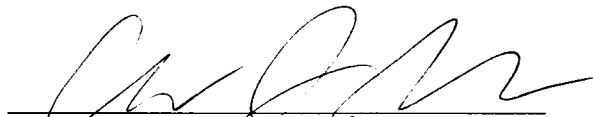


Sebastian Gutierrez-Ulloa


State of California } ss
County of Los Angeles }

On this 22 day of December, 2022, before me, Chuck Jiro Murayama a Notary Public in and for said state, personally appeared Sebastian Gutierrez-Ulloa, known or identified to me to be the person(s) whose name(s) is/are subscribed to the within Instrument and acknowledged to me that he/she/they executed same.

IN WITNESS WHEREOF, I have hereunto set my hand and affixed my official seal the day and year in this certificate first above written.



Notary Public for the State of California
Residing at: Los Angeles
Commission Expires: Oct. 9, 2024



Legal Description

Exhibit "A"

Parcel 1

A portion of Lots 26, 28 & 29, Block 14, INDUSTRIAL ADDITION TO THE CITY OF KLAMATH FALLS, in the County of Klamath, State of Oregon, more particularly described as follows:

Beginning at the Northwest corner of Lot 29, Block 14, INDUSTRIAL ADDITION TO THE CITY OF KLAMATH FALLS, OREGON, and running thence Southeasterly along the Southwesterly line of East Main Street 45.56 feet; thence in a straight line Southwesterly to a point in the South line of Lot 29, Block 14, aforesaid, 11 feet East of the Southwest corner of said Lot; thence continuing on the same course Southwesterly to a point in Lot 26, said Block 14, 16 feet South of the North line of said Lot 26; thence West parallel with the North line of said Lot 26 to West line of said Lot; thence North 16 feet to the Northwest corner of said Lot; thence east 50 feet to the Southwest corner of Lot 29 above described; thence North 100.09 feet to the point of beginning.

ALSO a parcel of land in Lot 30, Block 14, INDUSTRIAL ADDITION TO THE CITY OF KLAMATH FALLS, OREGON, in the County of Klamath, State of Oregon, more particularly described as follows:

Beginning at the Southeast corner of said Lot 30; thence West along the South line of said Lot 30 a distance of 8 feet; thence Northeasterly a distance of 37.1 feet, more or less, to a point on the East line of said Lot 30, which is 36 feet North to the point of beginning; thence South 36 feet to the point of beginning,

BUT EXCEPTING from the parcel first above described the following:

A parcel of land in Lot 29, Block 14, INDUSTRIAL ADDITION TO THE CITY OF KLAMATH FALLS, OREGON, more particularly described as follows:

Beginning at the Northwesterly corner of said Lot 29; thence Southeasterly along the Northerly line of said Lot 29 a distance of 8.4 feet; thence Southwesterly a distance of 12.3 feet, more or less to the West line of said Lot 29, to a point which is 14.9 feet South from the point of beginning; thence North 14.9 feet to the point of beginning.

Parcel 2

A parcel of land in Lot 29, Block 14, INDUSTRIAL ADDITION TO THE CITY OF KLAMATH FALLS, according to the official plat thereof on file in the office of the Clerk of Klamath County, Oregon, more particularly described as follows:

Beginning at the Northwesterly corner of said Lot 29; thence Southeasterly along the Northerly line of said Lot 29, a distance of 8.4 feet; thence Southwesterly a distance of 12.3 feet, more or less, to the West line of said Lot 29, to a point which is 14.9 feet South from the point of beginning; thence North 14.9 feet to the point of beginning.

ALSO Lot 30, Block 14, INDUSTRIAL ADDITION TO THE CITY OF KLAMATH FALLS, according to the official plat thereof on file In the office or the Clerk of Klamath County, Oregon. EXCEPT a tract or land more particularly described as follows:

Beginning at the Southeast corner of said Lot 30; thence West along the South line of said Lot 30 a distance of 8 feet; thence Northeasterly a distance of 37.1 feet, more or less, to a point on the East line of said Lot 30, which is 36 feet North of the point or beginning; thence South 36 feet to the point of beginning.

ALSO Lot 31, Block 14, INDUSTRIAL ADDITION TO THE CITY OF KLAMATH FALLS, according to the official plat thereof on me In the office of the Clerk of Klamath County, Oregon.

APN 3809-033BA-16900