

2023-003064

Klamath County, Oregon

04/24/2023 02:33:01 PM

Fee: \$82.00

After recording, please send to:

Lucinda M. Bogner
PO Box 41
Chiloquin, OR 97624

* Please also send tax statements to above address.

SITUS: 352 11th Street, Klamath Falls, OR and
(Unaddressed) Cave Drive, Chiloquin, OR

Quitclaim Deed

This Quitclaim Deed, executed this 24th day of April, 2023

By Grantor: **Lucinda M. Bogner**

To Grantee: **Lucinda M. Bogner, as Trustee of the Lucinda M. Bogner Revocable Living Trust**

WITNESSETH, that the said Grantor does hereby remise, release, and quitclaim unto said Grantee forever, all the right, title, interest, and claim which the said Grantor has in and to the following described parcels of land, and improvements and appurtenances thereto in the County of Klamath, State of Oregon, To Wit:

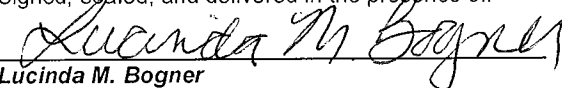
352 11th Street, Klamath Falls: Lot A in Block 45, Supplemental plat of Lots 1, 2, 7, and 8 in Block 45 of Nicholas Addition to the City of Klamath Falls, Oregon, excepting therefrom that portion thereof lying Southwesterly of a line drawn from a point on the Southeasterly line of Washington street, 40 feet Northeasterly of the most Westerly corner of said lot to a point on the southeasterly line of said lot, 38 feet Northeasterly of the most Southerly corner of said Lot, in the City of Klamath Falls, Klamath County, Oregon.

Cave Drive, Chiloquin: Lots 10, 11 in Block 7 of Tract 1107 First Addition to Sprague River Pines, according to the official plat thereof on file in the office of the County Clerk, Klamath County, Oregon.

The true actual consideration for this transfer is **\$0.00**. ORS 93.930.


BEFORE SIGNING OR ACCEPTING THIS INSTRUMENT, THE PERSON TRANSFERRING FEE TITLE SHOULD INQUIRE ABOUT THE PERSONS RIGHTS, IF ANY, UNDER ORS 195.300 (Definitions for ORS 195.300 to 195.336), 195.301 (Legislative findings) AND 195.305 (Compensation for restriction of use of real property due to land use regulation) TO 195.336 (Compensation and Conservation Fund) AND SECTIONS 5 TO 11, CHAPTER 424, OREGON LAWS 2007, SECTIONS 2 TO 9 AND 17, CHAPTER 855, OREGON LAWS 2009, AND SECTIONS 2 TO 7, CHAPTER 8, OREGON LAWS 2010. THIS INSTRUMENT DOES NOT ALLOW USE OF THE PROPERTY DESCRIBED IN THIS INSTRUMENT IN VIOLATION OF APPLICABLE LAND USE LAWS AND REGULATIONS. BEFORE SIGNING OR ACCEPTING THIS INSTRUMENT, THE PERSON ACQUIRING FEE TITLE TO THE PROPERTY SHOULD CHECK WITH THE APPROPRIATE CITY OR COUNTY PLANNING DEPARTMENT TO VERIFY THAT THE UNIT OF LAND BEING TRANSFERRED IS A LAWFULLY ESTABLISHED LOT OR PARCEL, AS DEFINED IN ORS 92.010 (Definitions for ORS 92.010 to 92.192) OR 215.010 (Definitions), TO VERIFY THE APPROVED USES OF THE LOT OR PARCEL, TO DETERMINE ANY LIMITS ON LAWSUITS AGAINST FARMING OR FOREST PRACTICES, AS DEFINED IN ORS 30.930 (Definitions for ORS 30.930 to 30.947), AND TO INQUIRE ABOUT THE RIGHTS OF NEIGHBORING PROPERTY OWNERS, IF ANY, UNDER ORS 195.300 (Definitions for ORS 195.300 to 195.336), 195.301 (Legislative findings) AND 195.305 (Compensation for restriction of use of real property due to land use regulation) TO 195.336 (Compensation and Conservation Fund) AND SECTIONS 5 TO 11, CHAPTER 424, OREGON LAWS 2007, SECTIONS 2 TO 9 AND 17, CHAPTER 855, OREGON LAWS 2009, AND SECTIONS 2 TO 7, CHAPTER 8, OREGON LAWS 2010.

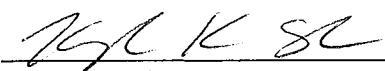
IN WITNESS WHEREOF, That said Grantor has signed and sealed these presents the day and year first above written. Signed, sealed, and delivered in the presence of:


Lucinda M. Bogner

State of Oregon)
County of Klamath)

The above-mentioned person, **Lucinda M. Bogner**, appeared before me and acknowledged that she executed the above instrument. Affirmed before me on April 24, 2023.




Notary Public for Oregon
My Commission Expires: 2/13/26