



THIS SPACE RESERVED FOR RECORDER'S USE

After recording return to:  
Daniel Smith  
3827 Sturdivant Ave  
Klamath, OR 97603

Until a change is requested all tax  
statements shall be sent to the  
following address:  
Daniel Smith  
3827 Sturdivant Ave  
Klamath, OR 97603

File No.: 7081-4050441 (TJ)  
Date: March 29, 2023

### STATUTORY WARRANTY DEED

**Dennie L. Dunkeson and Marie R. Dunkeson, as tenants by the entirety**, Grantor, conveys and warrants to **Daniel Smith**, Grantee, the following described real property free of liens and encumbrances, except as specifically set forth herein:

**LEGAL DESCRIPTION:** Real property in the County of Klamath, State of Oregon, described as follows:

**The Easterly 38 feet of Lot 11 and the Westerly 37 feet of Lot 10 in BURNSDALE, according to the official plat thereof on file in the office of the County Clerk of Klamath County, Oregon.**

**Subject to:**

1. Covenants, conditions, restrictions and/or easements, if any, affecting title, which may appear in the public record, including those shown on any recorded plat or survey.


The true consideration for this conveyance is **\$253,000.00**. (Here comply with requirements of ORS 93.030)

BEFORE SIGNING OR ACCEPTING THIS INSTRUMENT, THE PERSON TRANSFERRING FEE TITLE SHOULD INQUIRE ABOUT THE PERSON'S RIGHTS, IF ANY, UNDER ORS 195.300, 195.301 AND 195.305 TO 195.336 AND SECTIONS 5 TO 11, CHAPTER 424, OREGON LAWS 2007, SECTIONS 2 TO 9 AND 17, CHAPTER 855, OREGON LAWS 2009, AND SECTIONS 2 TO 7, CHAPTER 8, OREGON LAWS 2010. THIS INSTRUMENT DOES NOT ALLOW USE OF THE PROPERTY DESCRIBED IN THIS INSTRUMENT IN VIOLATION OF APPLICABLE LAND USE LAWS AND REGULATIONS. BEFORE SIGNING OR ACCEPTING THIS INSTRUMENT, THE PERSON ACQUIRING FEE TITLE TO THE PROPERTY SHOULD CHECK WITH THE APPROPRIATE CITY OR COUNTY PLANNING DEPARTMENT TO VERIFY THAT THE UNIT OF LAND BEING TRANSFERRED IS A LAWFULLY ESTABLISHED LOT OR PARCEL, AS DEFINED IN ORS 92.010 OR 215.010, TO VERIFY THE APPROVED USES OF THE LOT OR PARCEL, TO DETERMINE ANY LIMITS ON LAWSUITS AGAINST FARMING OR FOREST PRACTICES, AS DEFINED IN ORS 30.930, AND TO INQUIRE ABOUT THE RIGHTS OF NEIGHBORING PROPERTY OWNERS, IF ANY, UNDER ORS 195.300, 195.301 AND 195.305 TO 195.336 AND SECTIONS 5 TO 11, CHAPTER 424, OREGON LAWS 2007, SECTIONS 2 TO 9 AND 17, CHAPTER 855, OREGON LAWS 2009, AND SECTIONS 2 TO 7, CHAPTER 8, OREGON LAWS 2010.

Dated this 25 day of April, 2023.



Dennie L. Dunkeson



Marie R. Dunkeson by Dennie L. Dunkeson Jr.  
as Attorney In Fact

## ACKNOWLEDGMENT

A notary public or other officer completing this certificate verifies only the identity of the individual who signed the document to which this certificate is attached, and not the truthfulness, accuracy, or validity of that document.

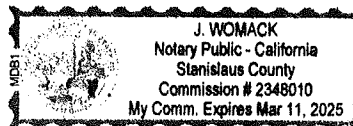

State of California  
County of Stanislaus

On April 25, 2023 before me, J. Womack, Notary Public  
(insert name and title of the officer)  
personally appeared Dennie L. Dunkeson & Marie R. Dunkeson by Dennie L Dunkeson Jr.  
as attorney in fact,  
who proved to me on the basis of satisfactory evidence to be the person(s) whose name(s) is/are  
subscribed to the within instrument and acknowledged to me that he/she/they executed the same in  
his/her/their authorized capacity(ies), and that by his/her/their signature(s) on the instrument the  
person(s), or the entity upon behalf of which the person(s) acted, executed the instrument.

I certify under PENALTY OF PERJURY under the laws of the State of California that the foregoing  
paragraph is true and correct.

WITNESS my hand and official seal.

Signature



(Seal)