

470323085913

RECORDING REQUESTED BY:



1555 E. McAndrews Road, Ste 100
Medford, OR 97504

2023-003982

Klamath County, Oregon

05/25/2023 08:38:01 AM

Fee: \$87.00

GRANTOR'S NAME:

Zachary Dane Germany and Monica Germany

GRANTEE'S NAME:

Paul R. Adams

AFTER RECORDING RETURN TO:

Order No.: 470323085913-MP

Paul R. Adams
7409 Roberta Drive
Klamath Falls, OR 97603

SEND TAX STATEMENTS TO:

Paul R. Adams
7409 Roberta Drive
Klamath Falls, OR 97603

APN: 602431

7409 Roberta Drive, Klamath Falls, OR 97603

SPACE ABOVE THIS LINE FOR RECORDER'S USE

STATUTORY WARRANTY DEED

Zachary Dane Germany and Monica Germany, as tenants by the entirety, Grantor, conveys and warrants to **Paul R. Adams**, Grantee, the following described real property, free and clear of encumbrances except as specifically set forth below, situated in the County of Klamath, State of Oregon:

Lot 1, Block 1 of HENLEY ACRES, according to the official plat thereof on file in the office of the County Clerk of Klamath County, Oregon.

THE TRUE AND ACTUAL CONSIDERATION FOR THIS CONVEYANCE IS THREE HUNDRED EIGHTY THOUSAND AND NO/100 DOLLARS **(\$380,000.00)**. (See ORS 93.030).

Subject to:


Covenants, Conditions, Restrictions, Reservations, set back lines, Power of Special Districts, and easements of Record, if any.


BEFORE SIGNING OR ACCEPTING THIS INSTRUMENT, THE PERSON TRANSFERRING FEE TITLE SHOULD INQUIRE ABOUT THE PERSON'S RIGHTS, IF ANY, UNDER ORS 195.300, 195.301 AND 195.305 TO 195.336 AND SECTIONS 5 TO 11, CHAPTER 424, OREGON LAWS 2007, SECTIONS 2 TO 9 AND 17, CHAPTER 855, OREGON LAWS 2009, AND SECTIONS 2 TO 7, CHAPTER 8, OREGON LAWS 2010. THIS INSTRUMENT DOES NOT ALLOW USE OF THE PROPERTY DESCRIBED IN THIS INSTRUMENT IN VIOLATION OF APPLICABLE LAND USE LAWS AND REGULATIONS. BEFORE SIGNING OR ACCEPTING THIS INSTRUMENT, THE PERSON ACQUIRING FEE TITLE TO THE PROPERTY SHOULD CHECK WITH THE APPROPRIATE CITY OR COUNTY PLANNING DEPARTMENT TO VERIFY THAT THE UNIT OF LAND BEING TRANSFERRED IS A LAWFULLY ESTABLISHED LOT OR PARCEL, AS DEFINED IN ORS 92.010 OR 215.010, TO VERIFY THE APPROVED USES OF THE LOT OR PARCEL, TO DETERMINE ANY LIMITS ON LAWSUITS AGAINST FARMING OR FOREST PRACTICES, AS DEFINED IN ORS 30.930, AND TO INQUIRE ABOUT THE RIGHTS OF NEIGHBORING PROPERTY OWNERS, IF ANY, UNDER ORS 195.300, 195.301 AND 195.305 TO 195.336 AND SECTIONS 5 TO 11, CHAPTER 424, OREGON LAWS 2007, SECTIONS 2 TO 9 AND 17, CHAPTER 855, OREGON LAWS 2009, AND SECTIONS 2 TO 7, CHAPTER 8, OREGON LAWS 2010.

STATUTORY WARRANTY DEED
(continued)

IN WITNESS WHEREOF, the undersigned have executed this document on the date(s) set forth below.

Dated: 24 May 23




Zachary Dane Germany


Monica Germany

State of Oregon
County of JACKSON

This instrument was acknowledged before me on 5-24-23 by Zachary Dane Germany and Monica Germany.



Notary Public - State of Oregon

My Commission Expires: 11-17-25

