

Returned at Counter

2023-004016

Klamath County, Oregon



00315161202300040160010012

05/25/2023 03:32:12 PM

Fee: \$82.00

2023-004147

Klamath County, Oregon



00315312202300041470010013

05/31/2023 02:44:17 PM

Fee: \$82.00

After recording, return to:

Brandsness, Brandsness & Rudd, P.C.
411 Pine Street
Klamath Falls, OR 97601

Send tax statements to:

Carla M. Stewart, Trustee of the
Carla Margrit Stewart Trust
5808 Harlan Drive
Klamath Falls, OR 97603

Grantor:

Carla M. Stewart
5808 Harlan Drive
Klamath Falls, OR 97603

Grantee:

Carla M. Stewart, Trustee of the
Carla Margrit Stewart Trust
5808 Harlan Drive
Klamath Falls, OR 97603

*Rerecorded at the request of Michael P. Rudd
to correct legal description previously
recorded in Instrument 2023-004016.

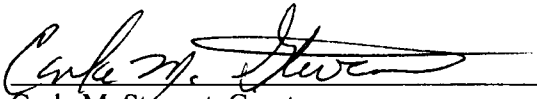
BARGAIN AND SALE DEED

Carla M. Stewart, Grantor, conveys to Carla M. Stewart, Trustee of the Carla Margrit Stewart Trust, Grantee, her interest in the following described real property situated in the County of Klamath, State of Oregon, to-wit:

Lot 1, Block 3, SUNSET VILLAGE, according to the official plat thereof on file in the office of the County Clerk of Klamath County, Oregon.
EXCEPTING THEREFROM the Southerly 20 feet thereof.
The true and actual consideration for this transfer is \$0.00.


BEFORE SIGNING OR ACCEPTING THIS INSTRUMENT, THE PERSON TRANSFERRING FEE TITLE SHOULD INQUIRE ABOUT THE PERSON'S RIGHTS, IF ANY, UNDER ORS 195.300, 195.301 AND 195.305 TO 195.336 AND SECTIONS 5 TO 11, CHAPTER 424, OREGON LAWS 2007, SECTIONS 2 TO 9 AND 17, CHAPTER 855, OREGON LAWS 2009, AND SECTIONS 2 TO 7, CHAPTER 8, OREGON LAWS 2010. THIS INSTRUMENT DOES NOT ALLOW USE OF THE PROPERTY DESCRIBED IN THIS INSTRUMENT IN VIOLATION OF APPLICABLE LAND USE LAWS AND REGULATIONS. BEFORE SIGNING OR ACCEPTING THIS INSTRUMENT, THE PERSON ACQUIRING FEE TITLE TO THE PROPERTY SHOULD CHECK WITH THE APPROPRIATE CITY OR COUNTY PLANNING DEPARTMENT TO VERIFY THAT THE UNIT OF LAND BEING TRANSFERRED IS A LAWFULLY ESTABLISHED LOT OR PARCEL, AS DEFINED IN ORS 92.010 OR 215.010, TO VERIFY THE APPROVED USES OF THE LOT OR PARCEL, TO DETERMINE ANY LIMITS ON LAWSUITS AGAINST FARMING OR FOREST PRACTICES, AS DEFINED IN ORS 30.930, AND TO INQUIRE ABOUT THE RIGHTS OF NEIGHBORING PROPERTY OWNERS, IF ANY, UNDER ORS 195.300, 195.301 AND 195.305 TO 195.336 AND SECTIONS 5 TO 11, CHAPTER 424, OREGON LAWS 2007, SECTIONS 2 TO 9 AND 17, CHAPTER 855, OREGON LAWS 2009, AND SECTIONS 2 TO 7, CHAPTER 8, OREGON LAWS 2010.


DATED this 24th day of May, 2023.


Carla M. Stewart, Grantor

STATE OF OREGON)
County of Klamath) ss.

Personally appeared before me this 24th day of May, 2023, the above-named Carla M. Stewart, Grantor, and acknowledged the foregoing instrument to be her voluntary act. Before me:




Notary Public for Oregon
My Commission expires: 07/19/2025