



After recording return to:  
Curtis Lee Newton  
2010 W Ave K#383  
Lancaster, CA 93536

Until a change is requested all tax  
statements shall be sent to the  
following address:  
Curtis Lee Newton  
2010 W Ave K#383  
Lancaster, CA 93536

File No.: 7091-4074583 (TM)  
Date: June 12, 2023

THIS SPACE RESERVED FOR RECORDER'S USE

#### STATUTORY WARRANTY DEED

**Alfonso Y. Villagomez, Jr. and Abigail E. Villagomez, as tenants by the entirety**, Grantor,  
conveys and warrants to **Curtis Lee Newton**, Grantee, the following described real property free of  
liens and encumbrances, except as specifically set forth herein:

**LEGAL DESCRIPTION:** Real property in the County of Klamath, State of Oregon, described as follows:

**LOT 24 IN BLOCK 3, TRACT NO. 1027, MT. SCOTT MEADOWS, ACCORDING TO THE OFFICIAL  
PLAT THEREOF ON FILE IN THE OFFICE OF THE COUNTY CLERK OF KLAMATH COUNTY,  
OREGON**

**Subject to:**

1. Covenants, conditions, restrictions and/or easements, if any, affecting title, which may appear in the public record, including those shown on any recorded plat or survey.

The true consideration for this conveyance is **\$18,500.00**. (Here comply with requirements of ORS 93.030)

APN: 80156


Statutory Warranty Deed  
- continued

File No.: 7091-4074583 (TM)

BEFORE SIGNING OR ACCEPTING THIS INSTRUMENT, THE PERSON TRANSFERRING FEE TITLE SHOULD INQUIRE ABOUT THE PERSON'S RIGHTS, IF ANY, UNDER ORS 195.300, 195.301 AND 195.305 TO 195.336 AND SECTIONS 5 TO 11, CHAPTER 424, OREGON LAWS 2007, SECTIONS 2 TO 9 AND 17, CHAPTER 855, OREGON LAWS 2009, AND SECTIONS 2 TO 7, CHAPTER 8, OREGON LAWS 2010. THIS INSTRUMENT DOES NOT ALLOW USE OF THE PROPERTY DESCRIBED IN THIS INSTRUMENT IN VIOLATION OF APPLICABLE LAND USE LAWS AND REGULATIONS. BEFORE SIGNING OR ACCEPTING THIS INSTRUMENT, THE PERSON ACQUIRING FEE TITLE TO THE PROPERTY SHOULD CHECK WITH THE APPROPRIATE CITY OR COUNTY PLANNING DEPARTMENT TO VERIFY THAT THE UNIT OF LAND BEING TRANSFERRED IS A LAWFULLY ESTABLISHED LOT OR PARCEL, AS DEFINED IN ORS 92.010 OR 215.010, TO VERIFY THE APPROVED USES OF THE LOT OR PARCEL, TO DETERMINE ANY LIMITS ON LAWSUITS AGAINST FARMING OR FOREST PRACTICES, AS DEFINED IN ORS 30.930, AND TO INQUIRE ABOUT THE RIGHTS OF NEIGHBORING PROPERTY OWNERS, IF ANY, UNDER ORS 195.300, 195.301 AND 195.305 TO 195.336 AND SECTIONS 5 TO 11, CHAPTER 424, OREGON LAWS 2007, SECTIONS 2 TO 9 AND 17, CHAPTER 855, OREGON LAWS 2009, AND SECTIONS 2 TO 7, CHAPTER 8, OREGON LAWS 2010.

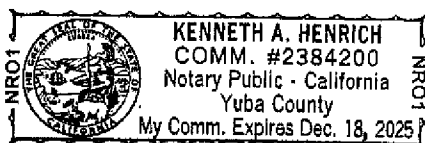
Dated this 23 day of June, 2023.


  
Alfonso Y. Villagomez Jr

  
Abigail E. Villagomez

STATE OF California )  
County of Butte ) ss.

This instrument was acknowledged before me on this 23 day of June, 2023  
by **Alfonso Y. Villagomez, Jr and Abigail E. Villagomez.**



  
California Kenneth A Henrich  
Notary Public for Calif  
My commission expires: 12-18-25