

2008-005587
 Klamath County, Oregon



04/16/2008 02:33:57 PM

Fee: \$36.00

2023-006084
 Klamath County, Oregon
 07/21/2023 12:09:02 PM
 Fee: \$112.00

Returned @ County

Grantor's Name and Address:

John C. O'Neill, Personal
 Representative of the Estate of Marlys
 A. O'Neill, Deceased
 1404 N. Eldorado Blvd.
 Klamath Falls, OR 97601

Grantee's Name and Address:

John C. O'Neill, Trustee of the John C.
 and Marlys A. O'Neill Trust
 1404 N. Eldorado Blvd.
 Klamath Falls, OR 97601

After Recording Return to:

John C. O'Neill
 1404 N. Eldorado Blvd.
 Klamath Falls, OR 97601

Until requested otherwise, send all tax statements to:

John C. O'Neill
 1404 N. Eldorado Blvd.
 Klamath Falls, OR 97601

ReRecorded at the request of the parties to correct
 the legal description previously recorded in 2008-005587.

PERSONAL REPRESENTATIVE'S DEED

I, JOHN C. O'NEILL, personal representative of the estate of Marlys A. O'Neill, deceased, Klamath County Circuit Court Case 07 00901 CV so hereby grant, bargain and convey to JOHN C. O'NEILL, TRUSTEE OF THE JOHN AND MARYLS O'NEILL TRUST, under instrument dated August 29, 2002, the following real property situate in Klamath County, Oregon to wit:

See attached Exhibit A.

To Have and to Hold the same unto grantee and grantee's heirs, successors and assigns forever.

THIS INSTRUMENT WILL NOT ALLOW USE OF THE PROPERTY DESCRIBED IN THIS INSTRUMENT IN VIOLATION OF APPLICABLE LAND USE LAWS AND REGULATIONS. BEFORE SIGNING OR ACCEPTING THIS INSTRUMENT, THE PERSON ACQUIRING FEE TITLE TO THE PROPERTY SHOULD CHECK WITH THE APPROPRIATE CITY OR COUNTY PLANNING DEPARTMENT TO VERIFY APPROVED USES AND TO DETERMINE ANY LIMITS ON LAWSUITS AGAINST FARMING OR FOREST PRACTICES, AS DEFINED IN ORS 30.930.


DATED this 10 day of March, 2008.

JOHN C. O'NEILL
 Personal Representative of the
 Estate of Marlys A. O'Neill, Deceased

STATE OF OREGON)
 : ss:
 County of Klamath)

On the 10 day of March, 2008, personally appeared the above-named JOHN C. O'NEILL and acknowledged the above instrument to be his voluntary act and deed as personal representative of the Estate of Marlys A. O'Neill, Deceased..

SUBSCRIBED AND SWORN to before me this 10 day of March, 2008.



NOTARY PUBLIC FOR OREGON

112008

Exhibit A to the Personal Representatives Deed

That certain undivided 1/3 interest of Marlys A. O'Neill of the following:

The West 1/2 of Lot 1 and the following described portion of Lot 2, Block 39, Hot Springs Addition to the City of Klamath Falls, in the County of Klamath, State of Oregon:

Beginning at the most Westerly corner of said Lot 2 and running thence northeasterly along the line fo Lots 1 and 2 of said Block, 75 feet; thence in Southeasterly direction parallel with the Northeasterly line of said Lot, 33 feet 4 inches; thence in a Southwesterly direction parallel with the Northwesterly line of said Lot 2, 75 feet; thence Northwesterly along the Southwesterly line fo said Lot, 33 feet 4 inches to the place of beginning.

* * * * *

That certain undivided 1/2 interest of Marlys A. O'Neill in and to Lots 1,2 and 3 of Block 17 ~~and the east 1/2 of Lot 28 of Block 17~~, Second Railroad Addition to the City of Klamath Fall, Oregon, Klamath County, Oregon.

* * * * *

That certain undivided 1/2 interest of Marlys A. O'Neill in and to Lot 4, Block 17 of Second Railroad Addition to the City of Klamath Falls, Oregon according to the official plat thereof on file in the office of County Clerk of Klamath County Oregon.

* * * * *

That certain undivided 1/2 interest of Marlys A. O'Neill in and to Lot 5, Block 17 of Second Railroad Addition to the City of Klamath Falls, according tot eh official plan thereof on file in the office of the County Clerk, Klamath County, Oregon. EXCEPT the Southerly 5 feet of said Lot 5, Block 17.

* * * * *

That certain undivided 1/2 interest of Marlys A. O'Neill in and to the South 5 feet fo Lot 5 and all of Lots 6, 7, 8 and 9 in Block 17 of Second Railroad Addition to the City of Klamath Falls, Oregon.

* * * * *

That certain undivided ½ interest of Marlys A. O'Neill in and to Lots 10 and 11 in Block 17 of Second Railroad Addition to the City of Klamath Falls, Oregon, according to the official plat thereof on file in the office of the County Clerk of Klamath County, Oregon.

* * * * *

That certain undivided ½ interest of Marlys A. O'Neill in and to A portion of Lot 28, Block 17 of "Plat of 2nd Railroad Addition to Klamath Falls, Oregon", situated in the SW 1/4 NW 1/4 of Section 33, T38S, R9EWM, Klamath County, Oregon, being more particularly described as follows:

BEGINNING at the Northeasterly corner of said Lot 28; Thence South, along the East line of said Lot 28, 350.00 feet to the Southwest corner of Lot 7, Block 17; Thence S89° 47'09" E 20.00 feet to the point of beginning, containing 7,000 square feet, more or less. See Map of "Property Line Adjustment 4-99" on file at the office of the Klamath County Surveyor. *West 20.00 feet; thence North 350.00 feet to a point on the North Line of said Lot 28; thence North 89° 47'09"*

EXCEPTING therefrom, the rights of Union Pacific Railroad Company described in the deed recorded at Volume M99, at page 19417, Deed Records of Klamath County, Oregon.

* * * * *

That certain undivided ½ interest of Marlys A. O'Neill in and to Lots 21, 22, 23 and 24, Block 17, El Dorado Heights Addition to the City of Klamath Falls, Oregon, according to the duly recorded plat thereof on file in the office of the County Clerk of Klamath County, Oregon.

* * * * *

That certain undivided ½ interest of Marlys A. O'Neill in and to Lot Four (4) and Five (5) in Block Twelve (12) of HILLSIDE ADDITION to the City of Klamath Falls, Oregon, according to the duly recorded plat thereof on record in the office of the County Clerk of Klamath County, Oregon.

* * * * *

That certain undivided ½ interest of Marlys A. O'Neill in and to Beginning on the Westerly line of Lot 3, Section 10, Township 38 South, Range 8 E.W.M., 11.74 chains South of the Northweste3rly corner of said Lot 3, thence East 23.74 chains, more or less, to the shore line of Upper Klamath (of Big Klamath) Lake; thence Southeasterly along the meander line of said lake to the Southeasterly corner of said Lot 3, thence Westerly along the South line of said Lot 3, to the Southwest corner of

2008-005587

Klamath County, Oregon



00044383200800055870040049

04/16/2008 02:33:57 PM

Fee: \$36.00

Grantor's Name and Address:

John C. O'Neill, Personal
Representative of the Estate of Marlys
A. O'Neill, Deceased
1404 N. Eldorado Blvd.
Klamath Falls, OR 97601

Grantee's Name and Address:

John C. O'Neill, Trustee of the John C.
and Marlys A. O'Neill Trust
1404 N. Eldorado Blvd.
Klamath Falls, OR 97601

After Recording Return to:

John C. O'Neill
1404 N. Eldorado Blvd.
Klamath Falls, OR 97601

Until requested otherwise, send all tax statements to:

John C. O'Neill
1404 N. Eldorado Blvd.
Klamath Falls, OR 97601

PERSONAL REPRESENTATIVE'S DEED


I, JOHN C. O'NEILL, personal representative of the estate of Marlys A. O'Neill, deceased, Klamath County Circuit Court Case 07 00901 CV so hereby grant, bargain and convey to JOHN C. O'NEILL, TRUSTEE OF THE JOHN AND MARYLS O'NEILL TRUST, under instrument dated August 29, 2002, the following real property situate in Klamath County, Oregon to wit:

See attached Exhibit A.

To Have and to Hold the same unto grantee and grantee's heirs, successors and assigns forever.

THIS INSTRUMENT WILL NOT ALLOW USE OF THE PROPERTY DESCRIBED IN THIS INSTRUMENT IN VIOLATION OF APPLICABLE LAND USE LAWS AND REGULATIONS. BEFORE SIGNING OR ACCEPTING THIS INSTRUMENT, THE PERSON ACQUIRING FEE TITLE TO THE PROPERTY SHOULD CHECK WITH THE APPROPRIATE CITY OR COUNTY PLANNING DEPARTMENT TO VERIFY APPROVED USES AND TO DETERMINE ANY LIMITS ON LAWSUITS AGAINST FARMING OR FOREST PRACTICES, AS DEFINED IN ORS 30.930.

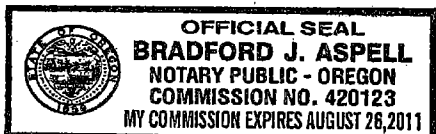
DATED this 10 day of March, 2008.


JOHN C. O'NEILL
Personal Representative of the
Estate of Marlys A. O'Neill, Deceased

STATE OF OREGON)
: ss:
County of Klamath)

On the 10 day of March, 2008, personally appeared the above-named JOHN C. O'NEILL and acknowledged the above instrument to be his voluntary act and deed as personal representative of the Estate of Marlys A. O'Neill, Deceased..

SUBSCRIBED AND SWORN to before me this 10 day of March, 2008.




NOTARY PUBLIC FOR OREGON

Exhibit A to the Personal Representatives Deed

That certain undivided 1/3 interest of Marlys A. O'Neill of the following:

The West 1/2 of Lot 1 and the following described portion of Lot 2, Block 39, Hot Springs Addition to the City of Klamath Falls, in the County of Klamath, State of Oregon:

Beginning at the most Westerly corner of said Lot 2 and running thence northeasterly along the line fo Lots 1 and 2 of said Block, 75 feet; thence in Southeasterly direction parallel with the Northeasterly line of said Lot, 33 feet 4 inches; thence in a Southwesterly direction parallel with the Northwesterly line of said Lot 2, 75 feet; thence Northwesterly along the Southwesterly line fo said Lot, 33 feet 4 inches to the place of beginning.

* * * * *

That certain undivided 1/2 interest of Marlys A. O'Neill in and to Lots 1,2 and 3 of Block 17 and the east 1/2 of Lot 28 of Block 17, Second Railroad Addition to the City of Klamath Fall, Oregon, Klamath County, Oregon.

* * * * *

That certain undivided 1/2 interest of Marlys A. O'Neill in and to Lot 4, Block 17 of Second Railroad Addition to the City of Klamath Falls, Oregon according to the official plat thereof on file in the office of County Clerk of Klamath County Oregon.

* * * * *

That certain undivided 1/2 interest of Marlys A. O'Neill in and to Lot 5, Block 17 of Second Railroad Addition to the City of Klamath Falls, according tot eh official plan thereof on file in the office of the County Clerk, Klamath County, Oregon. EXCEPT the Southerly 5 feet of said Lot 5, Block 17.

* * * * *

That certain undivided 1/2 interest of Marlys A. O'Neill in and to the South 5 feet fo Lot 5 and all of Lots 6, 7, 8 and 9 in Block 17 of Second Railroad Addition to the City of Klamath Falls, Oregon.

* * * * *

That certain undivided ½ interest of Marlys A. O'Neill in and to Lots 10 and 11 in Block 17 of Second Railroad Addition to the City of Klamath Falls, Oregon, according to the official plat thereof on file in the office of the County Clerk of Klamath County, Oregon.

* * * * *

That certain undivided ½ interest of Marlys A. O'Neill in and to A portion of Lot 28, Block 17 of "Plat of 2nd Railroad Addition to Klamath Falls, Oregon", situated in the SW 1/4 NW 1/4 of Section 33, T38S, R9EWM, Klamath County, Oregon, being more particularly described as follows:

BEGINNING at the Northeasterly corner of said Lot 28; Thence South, along the East line of said Lot 28, 350.00 feet to the Southwest corner of Lot 7, Block 17; Thence S89° 47'09" E 20.00 feet to the point of beginning, containing 7,000 square feet, more or less. See Map of "Property Line Adjustment 4-99" on file at the office of the Klamath County Surveyer.

EXCEPTING therefrom, the rights of Union Pacific Railroad Company described in the deed recorded at Volume M99, at page 19417, Deed Records of Klamath County, Oregon.

* * * * *

That certain undivided ½ interest of Marlys A. O'Neill in and to Lots 21, 22, 23 and 24, Block 17, El Dorado Heights Addition to the City of Klamath Falls, Oregon, according to the duly recorded plat thereof on file in the office of the County Clerk of Klamath County, Oregon.

* * * * *

That certain undivided ½ interest of Marlys A. O'Neill in and to Lot Four (4) and Five (5) in Block Twelve (12) of HILLSIDE ADDITION to the City of Klamath Falls, Oregon, according to the duly recorded plat thereof on record in the office of the County Clerk of Klamath County, Oregon.

* * * * *

That certain undivided ½ interest of Marlys A. O'Neill in and to Beginning on the Westerly line of Lot 3, Section 10, Township 38 South, Range 8 E.W.M., 11.74 chains South of the Northweste3rly corner of said Lot 3, thence East 23.74 chains, more or less, to the shore line of Upper Klamath (of Big Klamath) Lake; thence Southeasterly along the meander line of said lake to the Southeasterly corner of said Lot 3, thence Westerly along the South line of said Lot 3, to the Southwest corner of

said Lot 3, thence North along the West line of said Lot 3 to the place of beginning, being the South 34.21 acres more or less of said Lot 3 of Section 10, Township 38 South, Range 8 E.W.M., according to the government survey thereof.

* * * * *

That certain undivided $\frac{1}{2}$ interest of Marlys A. O'Neill in and to the East $\frac{1}{2}$ of Northwest $\frac{1}{4}$ of Section 27, Township 37 South, Range 11 East of the Willamette Meridian, Klamath County, Oregon.

* * * * *

That certain undivided $\frac{1}{2}$ interest of Marlys A. O'Neill in and to Government Lot 4, Section 36, Township 34 South, Range 7 $\frac{1}{2}$ East of the Willamette Meridian, Klamath County, Oregon.

* * * * *

That certain undivided $\frac{1}{2}$ interest of Marlys A. O'Neill in and to the East $\frac{1}{2}$ of the Northwest $\frac{1}{4}$ of Section 27, Township 37 South, Range 11, East Willamette Meridian, Klamath County less the South 198 feet of the Northeast $\frac{1}{4}$ Northwest $\frac{1}{4}$ and the North 165 feet of the Southwest $\frac{1}{4}$ Northwest $\frac{1}{4}$ Section 27, Township 37 South, Range 11, East Willamette Meridian, Klamath County, Oregon.

State of Oregon
County of Klamath
I, Rochelle Long, Klamath County Clerk
do hereby certify that instrument #2008-005587,
recorded on 4/16/2008, consisting of 4 page(s),
is a true and correct copy as it appears on record at the
Klamath County Clerk's office.
June 14th, 2023
Daniel Beard