



THIS SPACE RESERVED FOR RECORDER'S USE

After recording return to:

Jolene L. Smith and Travis Smith

5304 Summit ST

Klamath Falls, OR 97603

2023-006294

Klamath County, Oregon

07/26/2023 02:34:02 PM

Fee: \$87.00

Until a change is requested all tax statements shall be sent to the following address:

Jolene L. Smith and Travis Smith

5304 Summit ST

Klamath Falls, OR 97603

File No. 594270AM

STATUTORY WARRANTY DEED

Ronald J. Dace and Theresa A. Dace, as Tenants by the Entirety,

Grantor(s), hereby convey and warrant to

Jolene L. Smith and Travis Smith, as Tenants by the Entirety,

Grantee(s), the following described real property in the County of Klamath and State of Oregon free of encumbrances except as specifically set forth herein:

PARCEL 1:

The W1/2 NE1/4 and E1/2 NW1/4 of Section 31, Township 35 South, Range 13 East of the Willamette Meridian, Klamath County, Oregon.

PARCEL 2:

A portion of the W1/2 NE1/4 SE1/4 of Section 31, Township 35 South, Range 7 East of the Willamette Meridian, Klamath County, Oregon, lying Northerly of the O.C. & E. Railroad right of way, EXCEPT THEREFROM that portion lying within the right of way of Sycan Road.


The true and actual consideration for this conveyance is \$475,000.00.

The above-described property is free of encumbrances except all those items of record, if any, as of the date of this deed and those shown below, if any:


2023-2024 Real Property Taxes, a lien not yet due and payable

BEFORE SIGNING OR ACCEPTING THIS INSTRUMENT, THE PERSON TRANSFERRING FEE TITLE SHOULD INQUIRE ABOUT THE PERSON'S RIGHTS, IF ANY, UNDER ORS 195.300, 195.301 AND 195.305 TO 195.336 AND SECTIONS 5 TO 11, CHAPTER 424, OREGON LAWS 2007, SECTIONS 2 TO 9 AND 17, CHAPTER 855, OREGON LAWS 2009, AND SECTIONS 2 TO 7, CHAPTER 8, OREGON LAWS 2010. THIS INSTRUMENT DOES NOT ALLOW USE OF THE PROPERTY DESCRIBED IN THIS INSTRUMENT IN VIOLATION OF APPLICABLE LAND USE LAWS AND REGULATIONS. BEFORE SIGNING OR ACCEPTING THIS INSTRUMENT, THE PERSON ACQUIRING FEE TITLE TO THE PROPERTY SHOULD CHECK WITH THE APPROPRIATE CITY OR COUNTY PLANNING DEPARTMENT TO VERIFY THAT THE UNIT OF LAND BEING TRANSFERRED IS A LAWFULLY ESTABLISHED LOT OR PARCEL, AS DEFINED IN ORS 92.010 OR 215.010, TO VERIFY THE APPROVED USES OF THE LOT OR PARCEL, TO DETERMINE ANY LIMITS ON LAWSUITS AGAINST FARMING OR FOREST PRACTICES, AS DEFINED IN ORS 30.930, AND TO INQUIRE ABOUT THE RIGHTS OF NEIGHBORING PROPERTY OWNERS, IF ANY, UNDER ORS 195.300, 195.301 AND 195.305 TO 195.336 AND SECTIONS 5 TO 11, CHAPTER 424, OREGON LAWS 2007, SECTIONS 2 TO 9 AND 17, CHAPTER 855, OREGON LAWS 2009, AND SECTIONS 2 TO 7, CHAPTER 8, OREGON LAWS 2010.

Dated this 24 day of July 2023



Ronald J. Dace




Theresa A. Dace

State of Oregon } ss
County of Klamath }

On this 24 day of July, 2023, before me, Heather Sciurba a Notary Public in and for said state, personally appeared Ronald J. Dace and Theresa A. Dace, known or identified to me to be the person(s) whose name(s) is/are subscribed to the within Instrument and acknowledged to me that he/she/they executed same.

IN WITNESS WHEREOF, I have hereunto set my hand and affixed my official seal the day and year in this certificate first above written.



Notary Public for the State of Oregon
Residing at: Klamath Falls OR
Commission Expires: 11/21/2025

