

**2023-008278**

**Klamath County, Oregon**

AFTER RECORDING RETURN TO:

Parks & Ratliff  
620 Main Street  
Klamath Falls OR 97601



00320216202300082780020026

09/21/2023 01:38:06 PM

Fee: \$87.00

GRANTOR'S NAME AND ADDRESS:

Cathy Wells, Personal Representative of the  
Estate of Steven Hugh Collman  
6854 Doreen Court  
Dublin, CA 94568

GRANTEE'S NAME AND ADDRESS:

Cathy Wells & Carrie Collman  
6854 Doreen Court  
Dublin, CA 94568

SEND TAX STATEMENTS TO:

Cathy Wells & Carrie Collman  
6854 Doreen Court  
Dublin, CA 94568

**PERSONAL REPRESENTATIVE'S DEED**

THIS INDENTURE Made this 15 day of September 2023, by and between **Cathy Wells**, the duly appointed, qualified and acting personal representative of the estate of Steven Hugh Collman, deceased, hereinafter called the first party, and Cathy Wells and Carrie Collman each as to an undivided 1/2 interest as tenants in common, hereinafter called the second party; **WITNESSETH:**

For value received and the consideration hereinafter stated, the receipt whereof hereby is acknowledged, the first party has granted, bargained, sold and conveyed, and by these presents does grant, bargain, sell and convey unto the second party and the second party's heirs, successors-in-interest and assigns all the estate, right and interest of the deceased at the time of decedent's death, and all the right, title and interest that the estate of the deceased by operation of law or otherwise may have thereafter acquired in that certain real property situated in the County of Klamath, State of Oregon, described as follows, to-wit:

Being a portion of the SE¼ of Section 14, Township 39 South, Range 8, East of the Willamette Meridian, more particularly described as follows:


Beginning at the Northeast corner of the SE¼SE¼ of said Section 14; thence North 42.8 feet to the Northwestern right-of-way of Highway #66; thence Southwesterly along said right-of-way 400.06 feet to the true point of beginning of this description; thence North 35°17'30" West 203.0 feet; thence South 54°42'30" West 5.0 feet; thence North 35°17'30" West 26.0 feet; thence South 54°42'30" West 90.0 feet; thence South 35°17'30" East 229.0 feet to the Northwestern right-of-way of Highway #66; thence Northeasterly along said highway right-of-way to the point of beginning.

TO HAVE AND TO HOLD the same unto the second party, and second party's heirs, successors-in-interest and assigns forever.

The true and actual consideration paid for this transfer, stated in terms of dollars, is \$0.00. However, the actual consideration consists of or includes other property or value given or promised which is the whole consideration; i.e., distribution of the assets of the Estate of Steven Hugh Collman, Klamath County Circuit Court Case No. 23PB02274.

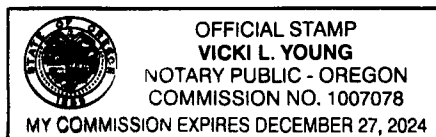
IN WITNESS WHEREOF, the first party has executed this instrument the day and year first hereinabove written.


BEFORE SIGNING OR ACCEPTING THIS INSTRUMENT, THE PERSON TRANSFERRING FEE TITLE SHOULD INQUIRE ABOUT THE PERSON'S RIGHTS, IF ANY, UNDER ORS 195.300, 195.301 AND 195.305 TO 195.336 AND SECTIONS 5 TO 11, CHAPTER 424, OREGON LAWS 2007, SECTIONS 2 TO 9 AND 17, CHAPTER 855, OREGON LAWS 2009, AND SECTIONS 2 TO 7, CHAPTER 8, OREGON LAWS 2010. THIS INSTRUMENT DOES NOT ALLOW USE OF THE PROPERTY DESCRIBED IN THIS INSTRUMENT IN VIOLATION OF APPLICABLE LAND USE LAWS AND REGULATIONS. BEFORE SIGNING OR ACCEPTING THIS INSTRUMENT, THE PERSON ACQUIRING FEE TITLE TO THE PROPERTY SHOULD CHECK WITH THE APPROPRIATE CITY OR COUNTY PLANNING DEPARTMENT TO VERIFY THAT THE UNIT OF LAND BEING TRANSFERRED IS A LAWFULLY ESTABLISHED LOT OR PARCEL, AS DEFINED IN ORS 92.010 OR 215.010, TO VERIFY THE APPROVED USES OF THE LOT OR PARCEL, TO DETERMINE ANY LIMITS ON LAWSUITS AGAINST FARMING OR FOREST PRACTICES, AS DEFINED IN ORS 30.930, AND TO INQUIRY ABOUT THE RIGHTS OF NEIGHBORING PROPERTY OWNERS, IF ANY, UNDER ORS 195.300, 195.301 AND 195.305 TO 195.336 AND SECTIONS 5 TO 11, CHAPTER 424, OREGON LAWS 2007, SECTION 2 TO 9 AND 17, CHAPTER 855, OREGON LAWS 2009, AND SECTION 2 TO 7, CHAPTER 8, OREGON LAWS 2010.

  
Cathy Wells,  
Personal Representative

STATE OF OREGON; County of Klamath ) ss.

THIS INSTRUMENT WAS ACKNOWLEDGED BEFORE ME this 13<sup>th</sup> day of September 2023, by Cathy Wells, as personal representative of the Estate of Steven Hugh Collman.



  
NOTARY PUBLIC FOR OREGON  
My Commission expires: 12-27-23