

Grantor:

Douglas E. Ollar and Brady L. Ollar

Grantee:

Douglas E. Ollar and Brady L. Ollar, Trustees
Douglas E. Ollar and Brady L. Ollar Revocable Trust

**Until a change is requested, all tax
statements are to be sent to:**

Douglas E. Ollar and Brady L. Ollar
4310 Altura St.
Eugene, OR 97404

After recording, return to:

Jessica A. Rogers
777 High Street, Suite 300
Eugene, OR 97401

=====

WARRANTY DEED

Douglas E. Ollar and Brady L. Ollar, Grantor, conveys and warrants to Douglas E. Ollar and Brady L. Ollar, Trustees, or their successors in Trust, of the Douglas E. Ollar and Brady L. Ollar Revocable Trust, Grantee, all of Grantors' interest in and to the real property situated in Klamath County, Oregon and more particularly described on the attached Exhibit "A" which by reference is incorporated herein.


Grantor covenants that Grantor is seized of an indefeasible estate in the real property described above in fee simple, that Grantor has good right to convey the property, that the property is free from encumbrances except as specifically set forth herein, and that Grantor warrants and will defend the title to the property against all persons who may lawfully claim the same by, through, or under Grantor, provided that the foregoing covenants are limited to the extent of coverage available to Grantor under any applicable standard or extended policies of title insurance, it being the intention of the Grantor to preserve any existing title insurance coverage. The limitations contained herein expressly do not relieve Grantor of any liability or obligations under this instrument, but merely define the scope, nature, and amount of such liability or obligations.

The true and actual consideration for this conveyance is other value given or promised.

BEFORE SIGNING OR ACCEPTING THIS INSTRUMENT, THE PERSON TRANSFERRING FEE TITLE SHOULD INQUIRE ABOUT THE PERSON'S RIGHTS, IF ANY, UNDER ORS 195.300, 195.301 AND 195.305 TO 195.336 AND SECTIONS 5 TO 11, CHAPTER 424, OREGON LAWS 2007, SECTIONS 2 TO 9 AND 17, CHAPTER 855, OREGON LAWS 2009 AND SECTIONS 2 TO 7, CHAPTER 8, OREGON LAWS 2010. THIS INSTRUMENT DOES NOT ALLOW USE OF THE PROPERTY DESCRIBED IN THIS INSTRUMENT IN VIOLATION OF APPLICABLE LAND USE LAWS AND REGULATIONS. BEFORE SIGNING OR ACCEPTING THIS INSTRUMENT, THE PERSON ACQUIRING FEE TITLE TO THE PROPERTY SHOULD CHECK WITH THE APPROPRIATE CITY OR COUNTY PLANNING DEPARTMENT TO VERIFY THAT THE UNIT OF LAND BEING TRANSFERRED IS A LAWFULLY ESTABLISHED LOT OR PARCEL, AS DEFINED IN ORS 92.010 OR 215.010, TO VERIFY THE APPROVED USES OF THE LOT OR PARCEL, TO DETERMINE ANY LIMITS ON LAWSUITS AGAINST FARMING OR FOREST PRACTICES, AS DEFINED IN ORS 30.930, AND TO INQUIRE ABOUT THE RIGHTS OF NEIGHBORING PROPERTY OWNERS, IF ANY, UNDER ORS 195.300, 195.301 AND 195.305 TO 195.336 AND SECTIONS 5 TO 11, CHAPTER 424, OREGON LAWS 2007, SECTIONS 2 TO 9 AND 17, CHAPTER 855, OREGON LAWS 2009 AND SECTIONS 2 TO 7, CHAPTER 8, OREGON LAWS 2010.

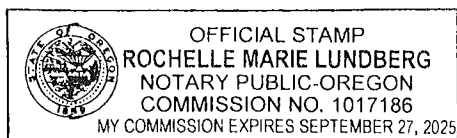
DATED this 27th day of November, 2023.


Douglas E. Ollar, Grantor


Brady L. Ollar, Grantor

STATE OF OREGON; County of Lane: ss.

This instrument was acknowledged before me on the 27th day of November, 2023, by Douglas E. Ollar and Brady L. Ollar, Grantor.





Notary Public for Oregon

EXHIBIT "A"

The East 1/2 of the North 1/2 of the North 1/2 of the Northwest 1/4 of the Southwest 1/4 of Section 19, Township 25 South, Range 8 East of the Willamette Meridian, Klamath County, Oregon.

Unofficial
Copy