



**2023-011105**  
**Klamath County, Oregon**  
12/29/2023 02:20:02 PM  
Fee: \$92.00

THIS SPACE RESERVED FOR RECORDER'S USE

After recording return to:

Steve Washam and Alicia Washam

32639 Del Bana Ave.

Pearblossom, CA 93553

Until a change is requested all tax statements shall be  
sent to the following address:

Steve Washam and Alicia Washam

32639 Del Bana Ave.

Pearblossom, CA 93553

File No. 614386AM

---

### STATUTORY WARRANTY DEED

**Michael E. Dirickson and Connie Jennings-Dirickson, as Tenants by the Entirety as to Lots 46 and 47, and  
Mike Dirickson as to Lot 48,**

Grantor(s), hereby convey and warrant to

**Steve Washam and Alicia Washam, as Tenants by the Entirety,**

Grantee(s), the following described real property in the County of Klamath and State of Oregon free of encumbrances except  
as specifically set forth herein:

**Lots 46, 47 and 48 in Block 44 of TRACT 1184, OREGON SHORES UNIT 2, FIRST ADDITION, according  
to the official plat thereof on file in the office of the County Clerk, Klamath County, Oregon.**

The true and actual consideration for this conveyance is \$399,000.00.

The above-described property is free of encumbrances except all those items of record, if any, as of the date of this deed and  
those shown below, if any:


BEFORE SIGNING OR ACCEPTING THIS INSTRUMENT, THE PERSON TRANSFERRING FEE TITLE SHOULD INQUIRE ABOUT THE PERSON'S RIGHTS, IF ANY, UNDER ORS 195.300, 195.301 AND 195.305 TO 195.336 AND SECTIONS 5 TO 11, CHAPTER 424, OREGON LAWS 2007, SECTIONS 2 TO 9 AND 17, CHAPTER 855, OREGON LAWS 2009, AND SECTIONS 2 TO 7, CHAPTER 8, OREGON LAWS 2010. THIS INSTRUMENT DOES NOT ALLOW USE OF THE PROPERTY DESCRIBED IN THIS INSTRUMENT IN VIOLATION OF APPLICABLE LAND USE LAWS AND REGULATIONS. BEFORE SIGNING OR ACCEPTING THIS INSTRUMENT, THE PERSON ACQUIRING FEE TITLE TO THE PROPERTY SHOULD CHECK WITH THE APPROPRIATE CITY OR COUNTY PLANNING DEPARTMENT TO VERIFY THAT THE UNIT OF LAND BEING TRANSFERRED IS A LAWFULLY ESTABLISHED LOT OR PARCEL, AS DEFINED IN ORS 92.010 OR 215.010, TO VERIFY THE APPROVED USES OF THE LOT OR PARCEL, TO DETERMINE ANY LIMITS ON LAWSUITS AGAINST FARMING OR FOREST PRACTICES, AS DEFINED IN ORS 30.930, AND TO INQUIRE ABOUT THE RIGHTS OF NEIGHBORING PROPERTY OWNERS, IF ANY, UNDER ORS 195.300, 195.301 AND 195.305 TO 195.336 AND SECTIONS 5 TO 11, CHAPTER 424, OREGON LAWS 2007, SECTIONS 2 TO 9 AND 17, CHAPTER 855, OREGON LAWS 2009, AND SECTIONS 2 TO 7, CHAPTER 8, OREGON LAWS 2010.

Dated this 28 day of December, 2023

As to Lots 46 and 47




Michael E. Dirickson



Connie Jennings-Dirickson


As to Lot 48





Mike Dirickson

State of Oregon } ss  
County of Clatsop }

On this 28 day of December, 2023, before me, Melissa Cook a Notary Public in and for said state, personally appeared Michael E. Dirickson, Mike Dirickson, and Connie Jennings-Dirickson, known or identified to me to be the person(s) whose name(s) is/are subscribed to the within Instrument and acknowledged to me that he/she/they executed same. IN WITNESS WHEREOF, I have hereunto set my hand and affixed my official seal the day and year in this certificate first above written.

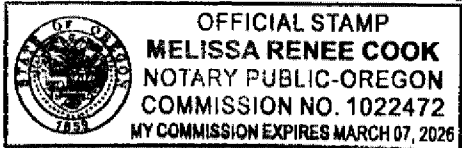
  
Notary Public for the State of \_\_\_\_\_  
Residing at: 317/26  
Commission Expires: 3/7/26



State of Oregon } ss  
County of Klamath }

On this 29 day of December, 2023, before me, Melissa Cook, a Notary Public in and for said state, personally appeared Mike Dirickson, known or identified to me to be the person(s) whose name(s) is/are subscribed to the within Instrument and acknowledged to me that he/she/they executed same.

IN WITNESS WHEREOF, I have hereunto set my hand and affixed my official seal the day and year in this certificate first above written.



M Cook  
Notary Public for the State of Oregon  
Residing at: Klamath County  
Commission Expires: 3/7/26

