



2024-001591
Klamath County, Oregon
02/29/2024 03:32:01 PM
Fee: \$87.00

THIS SPACE RESERVED FOR RECORDER'S USE

After recording return to:

Toby William Greenfield and Carolyn Jean
Malecha

10464 McGuire Ave.

Klamath Falls, OR 97603

Until a change is requested all tax statements shall be
sent to the following address:

Toby William Greenfield and Carolyn Jean
Malecha

10464 McGuire Ave.

Klamath Falls, OR 97603

File No. 621728AM

STATUTORY WARRANTY DEED

Robert D. Wann and Marcie M. Smith-Wann, as Tenants by the Entirety ,

Grantor(s), hereby convey and warrant to

Toby William Greenfield and Carolyn Jean Malecha, with right of survivorship,

Grantee(s), the following described real property in the County of Klamath and State of Oregon free of
encumbrances except as specifically set forth herein:

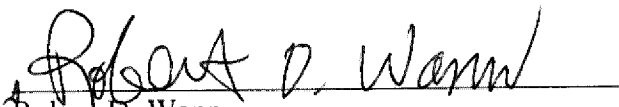
**Lot 7 in Block 3 of FIRST ADDITION TO SUNSET VILLAGE, according to the official plat
thereof on file February 17, 1969 in the office of the County Clerk of Klamath County Oregon.**


The true and actual consideration for this conveyance is \$314,000.00.

The above-described property is free of encumbrances except all those items of record, if any, as of the
date of this deed and those shown below, if any:

BEFORE SIGNING OR ACCEPTING THIS INSTRUMENT, THE PERSON TRANSFERRING FEE TITLE SHOULD INQUIRE ABOUT THE PERSON'S RIGHTS, IF ANY, UNDER ORS 195.300, 195.301 AND 195.305 TO 195.336 AND SECTIONS 5 TO 11, CHAPTER 424, OREGON LAWS 2007, SECTIONS 2 TO 9 AND 17, CHAPTER 855, OREGON LAWS 2009, AND SECTIONS 2 TO 7, CHAPTER 8, OREGON LAWS 2010. THIS INSTRUMENT DOES NOT ALLOW USE OF THE PROPERTY DESCRIBED IN THIS INSTRUMENT IN VIOLATION OF APPLICABLE LAND USE LAWS AND REGULATIONS. BEFORE SIGNING OR ACCEPTING THIS INSTRUMENT, THE PERSON ACQUIRING FEE TITLE TO THE PROPERTY SHOULD CHECK WITH THE APPROPRIATE CITY OR COUNTY PLANNING DEPARTMENT TO VERIFY THAT THE UNIT OF LAND BEING TRANSFERRED IS A LAWFULLY ESTABLISHED LOT OR PARCEL, AS DEFINED IN ORS 92.010 OR 215.010, TO VERIFY THE APPROVED USES OF THE LOT OR PARCEL, TO DETERMINE ANY LIMITS ON LAWSUITS AGAINST FARMING OR FOREST PRACTICES, AS DEFINED IN ORS 30.930, AND TO INQUIRE ABOUT THE RIGHTS OF NEIGHBORING PROPERTY OWNERS, IF ANY, UNDER ORS 195.300, 195.301 AND 195.305 TO 195.336 AND SECTIONS 5 TO 11, CHAPTER 424, OREGON LAWS 2007, SECTIONS 2 TO 9 AND 17, CHAPTER 855, OREGON LAWS 2009, AND SECTIONS 2 TO 7, CHAPTER 8, OREGON LAWS 2010.

Dated this 28th day of February, 2024.



Robert D. Wann


Marcie M. Smith-Wann

State of Oregon } ss
County of Klamath }

On this 28th day of February, 2024, before me, Marjorie Anne Stuart a Notary Public in and for said state, personally appeared Robert D. Wann and Marcie M. Smith-Wann, known or identified to me to be the person(s) whose name(s) is/are subscribed to the within Instrument and acknowledged to me that he/she/they executed same.

IN WITNESS WHEREOF, I have hereunto set my hand and affixed my official seal the day and year in this certificate first above written.



Notary Public for the State of Oregon
Residing at: Klamath County
Commission Expires: 5/18/2025

