



After recording return to:  
Dionne Decker  
5451 Miller Avenue  
Klamath Falls, OR 97603

Until a change is requested all tax  
statements shall be sent to the  
following address:  
Dionne Decker  
5451 Miller Avenue  
Klamath Falls, OR 97603

File No.: 7161-4143434 (SA)

Date: March 04, 2024

THIS SPACE RESERVED FOR RECORDER'S USE

#### STATUTORY WARRANTY DEED

**This Document may be executed in any number of counterparts and each of such counterparts shall be deemed to be an original, and shall together constitute one and the same instrument.**

**Gaven Decker and Dana M. McReynolds, not as tenants in common but with rights of survivorship**, Grantor, conveys and warrants to **Dionne Decker**, Grantee, the following described real property free of liens and encumbrances, except as specifically set forth herein:

**LEGAL DESCRIPTION:** Real property in the County of Klamath, State of Oregon, described as follows:

**Lot 39 of PLEASANT HOME TRACTS NO. 2, according to the official plat thereof on file in the office of the County Clerk of Klamath County, Oregon.**

**Subject to:**

1. Covenants, conditions, restrictions and/or easements, if any, affecting title, which may appear in the public record, including those shown on any recorded plat or survey.

The true consideration for this conveyance is **\$257,500.00**. (Here comply with requirements of ORS 93.030)

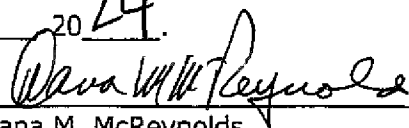
APN: 513876

Statutory Warranty Deed  
- continued

File No.: 7161-4143434 (SA)

BEFORE SIGNING OR ACCEPTING THIS INSTRUMENT, THE PERSON TRANSFERRING FEE TITLE SHOULD INQUIRE ABOUT THE PERSON'S RIGHTS, IF ANY, UNDER ORS 195.300, 195.301 AND 195.305 TO 195.336 AND SECTIONS 5 TO 11, CHAPTER 424, OREGON LAWS 2007, SECTIONS 2 TO 9 AND 17, CHAPTER 855, OREGON LAWS 2009, AND SECTIONS 2 TO 7, CHAPTER 8, OREGON LAWS 2010. THIS INSTRUMENT DOES NOT ALLOW USE OF THE PROPERTY DESCRIBED IN THIS INSTRUMENT IN VIOLATION OF APPLICABLE LAND USE LAWS AND REGULATIONS. BEFORE SIGNING OR ACCEPTING THIS INSTRUMENT, THE PERSON ACQUIRING FEE TITLE TO THE PROPERTY SHOULD CHECK WITH THE APPROPRIATE CITY OR COUNTY PLANNING DEPARTMENT TO VERIFY THAT THE UNIT OF LAND BEING TRANSFERRED IS A LAWFULLY ESTABLISHED LOT OR PARCEL, AS DEFINED IN ORS 92.010 OR 215.010, TO VERIFY THE APPROVED USES OF THE LOT OR PARCEL, TO DETERMINE ANY LIMITS ON LAWSUITS AGAINST FARMING OR FOREST PRACTICES, AS DEFINED IN ORS 30.930, AND TO INQUIRE ABOUT THE RIGHTS OF NEIGHBORING PROPERTY OWNERS, IF ANY, UNDER ORS 195.300, 195.301 AND 195.305 TO 195.336 AND SECTIONS 5 TO 11, CHAPTER 424, OREGON LAWS 2007, SECTIONS 2 TO 9 AND 17, CHAPTER 855, OREGON LAWS 2009, AND SECTIONS 2 TO 7, CHAPTER 8, OREGON LAWS 2010.

Dated this 8<sup>th</sup> day of April

20 24.  
  
Dana M. McReynolds

Gaven Decker

STATE OF Oregon )  
County of Klamath )ss.  
)

This instrument was acknowledged before me on this \_\_\_\_\_ day of \_\_\_\_\_, 20\_\_\_\_  
by **Gaven Decker** .

\_\_\_\_\_  
Notary Public for Oregon  
My commission expires:

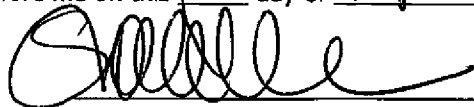
APN: 513876

Statutory Warranty Deed  
- continued

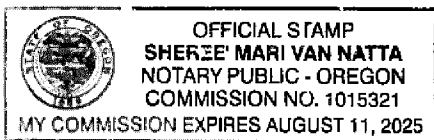
File No.: 7161-4143434 (SA)

STATE OF Oregon )  
County of ~~Klamath~~ *Marion* ) ss.

This instrument was acknowledged before me on this \_\_\_\_\_ day of \_\_\_\_\_, 20\_\_\_\_  
by **Dana M. McReynolds.**

*8<sup>th</sup> April*  


Notary Public for Oregon  
My commission expires: *8/11/25*



APN: 513876

Statutory Warranty Deed  
- continued

File No.: 7161-4143434 (SA)

BEFORE SIGNING OR ACCEPTING THIS INSTRUMENT, THE PERSON TRANSFERRING FEE TITLE SHOULD INQUIRE ABOUT THE PERSON'S RIGHTS, IF ANY, UNDER ORS 195.300, 195.301 AND 195.305 TO 195.336 AND SECTIONS 5 TO 11, CHAPTER 424, OREGON LAWS 2007, SECTIONS 2 TO 9 AND 17, CHAPTER 855, OREGON LAWS 2009, AND SECTIONS 2 TO 7, CHAPTER 8, OREGON LAWS 2010. THIS INSTRUMENT DOES NOT ALLOW USE OF THE PROPERTY DESCRIBED IN THIS INSTRUMENT IN VIOLATION OF APPLICABLE LAND USE LAWS AND REGULATIONS. BEFORE SIGNING OR ACCEPTING THIS INSTRUMENT, THE PERSON ACQUIRING FEE TITLE TO THE PROPERTY SHOULD CHECK WITH THE APPROPRIATE CITY OR COUNTY PLANNING DEPARTMENT TO VERIFY THAT THE UNIT OF LAND BEING TRANSFERRED IS A LAWFULLY ESTABLISHED LOT OR PARCEL, AS DEFINED IN ORS 92.010 OR 215.010, TO VERIFY THE APPROVED USES OF THE LOT OR PARCEL, TO DETERMINE ANY LIMITS ON LAWSUITS AGAINST FARMING OR FOREST PRACTICES, AS DEFINED IN ORS 30.930, AND TO INQUIRE ABOUT THE RIGHTS OF NEIGHBORING PROPERTY OWNERS, IF ANY, UNDER ORS 195.300, 195.301 AND 195.305 TO 195.336 AND SECTIONS 5 TO 11, CHAPTER 424, OREGON LAWS 2007, SECTIONS 2 TO 9 AND 17, CHAPTER 855, OREGON LAWS 2009, AND SECTIONS 2 TO 7, CHAPTER 8, OREGON LAWS 2010.

Dated this 5 day of April, 2024.

Gaven Decker

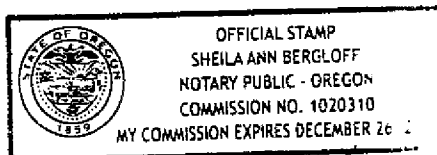
Gaven Decker

Dana M. McReynolds

Dana M. McReynolds

STATE OF Oregon )  
County of Klamath )ss.

This instrument was acknowledged before me on this 5<sup>th</sup> day of April, 2024  
by **Gaven Decker**.



Sheila Bergloff

Notary Public for Oregon

My commission expires: December 26, 2025

