

LA

NO PART OF ANY STEVENS-NESS FORM MAY BE REPRODUCED IN ANY FORM OR BY ANY ELECTRONIC OR MECHANICAL MEANS.

**2024-005570****Klamath County, Oregon**

00330474202400055700020024

07/02/2024 09:00:18 AM

Fee: \$87.00

After recording, return to (Name and Address):

Ramona Wampler
 P.O. Box 472
 Jent Klamath, OR 97626

Until requested otherwise, send all tax statements to (Name and Address):

Ramona J. Wampler
 P.O. Box 472
 Jent Klamath, OR 97626

[SPACE RESERVED FOR RECORDER'S USE]

QUITCLAIM DEED

Cody S. Bland

("grantor").

for the consideration stated below, does hereby remise, release and forever quitclaim to

Ramona J. Wampler

("grantee"), and to grantor's heirs, successors and assigns, all of

that certain real property, with all rights and interests belonging or relating thereto, situated in Klamath County, Oregon, legally described (check one):

- ☐ as set forth on the attached Exhibit A, and incorporated by this reference.
☐ as follows:

Lot 8 Cloverdale Addition, Klamath County, Or.

To have as grantee's own and to hold for grantee's heirs, successors and assigns forever.

The true and actual consideration paid by grantee to grantor for this transfer is (check one or both; see ORS 93.030):

☒ \$ 0

☐ other property or value given or promised which is ☐ part of the ☐ the whole (indicate which) consideration.

PUBLISHER'S NOTE: If using this form to convey real property subject to ORS 92.027, include the required reference.

S-N Form No. 721 - Quitclaim Deed - Page 1 of 2


Returned at Counter




BEFORE SIGNING OR ACCEPTING THIS INSTRUMENT, THE PERSON TRANSFERRING FEE TITLE SHOULD INQUIRE ABOUT THE PERSON'S RIGHTS, IF ANY, UNDER ORS 195.300, 195.301 AND 195.305 TO 195.336 AND SECTIONS 5 TO 11, CHAPTER 424, OREGON LAWS 2007, SECTIONS 2 TO 9 AND 17, CHAPTER 855, OREGON LAWS 2009, AND SECTIONS 2 TO 7, CHAPTER 8, OREGON LAWS 2010. THIS INSTRUMENT DOES NOT ALLOW USE OF THE PROPERTY DESCRIBED IN THIS INSTRUMENT IN VIOLATION OF APPLICABLE LAND USE LAWS AND REGULATIONS. BEFORE SIGNING OR ACCEPTING THIS INSTRUMENT, THE PERSON ACQUIRING FEE TITLE TO THE PROPERTY SHOULD CHECK WITH THE APPROPRIATE CITY OR COUNTY PLANNING DEPARTMENT TO VERIFY THAT THE UNIT OF LAND BEING TRANSFERRED IS A LAWFULLY ESTABLISHED LOT OR PARCEL, AS DEFINED IN ORS 92.010 OR 215.010, TO VERIFY THE APPROVED USES OF THE LOT OR PARCEL, TO DETERMINE ANY LIMITS ON LAWSUITS AGAINST FARMING OR FOREST PRACTICES, AS DEFINED IN ORS 30.930, AND TO INQUIRE ABOUT THE RIGHTS OF NEIGHBORING PROPERTY OWNERS, IF ANY, UNDER ORS 195.300, 195.301 AND 195.305 TO 195.336 AND SECTIONS 5 TO 11, CHAPTER 424, OREGON LAWS 2007, SECTIONS 2 TO 9 AND 17, CHAPTER 855, OREGON LAWS 2009, AND SECTIONS 2 TO 7, CHAPTER 8, OREGON LAWS 2010.


In construing this instrument, where the context so requires, the singular includes the plural, and the language will be read to apply equally to businesses, other entities and to individuals.

Grantor has executed this instrument on 07/02/2024; any signature on behalf of a business or other entity is made with the authority of that entity.


Cody S. Bland

STATE OF OREGON, County of Klamath ss.
This record was acknowledged before me on July 2nd, 2024
by Cody S. Bland
or This record was acknowledged before me on _____
by _____
as (corporate title) _____
of (company name) _____




Notary Public for Oregon
My commission expires Aug 8, 2027