



2024-005987
Klamath County, Oregon
07/12/2024 08:26:02 AM
Fee: \$87.00

THIS SPACE RESERVED FOR RECORDER'S USE

After recording return to:

Jeremy William Richmond and Kaila Kristine
Richmond

4849 Airway Dr. #105

Central Point, OR 97502

Until a change is requested all tax statements shall be
sent to the following address:

Jeremy William Richmond and Kaila Kristine
Richmond

4849 Airway Dr. #105

Central Point, OR 97502

File No. 640185AM

STATUTORY WARRANTY DEED

Randall L. Nunes and Debbie J. Nunes, as Tenants by the Entirety,

Grantor(s), hereby convey and warrant to

Jeremy William Richmond and Kaila Kristine Richmond, as Tenants by the Entirety,

Grantee(s), the following described real property in the County of Klamath and State of Oregon free of
encumbrances except as specifically set forth herein:

**Lot 18, Block 3, TRACT NO. 1051, LAKEWOODS SUBDIVISION UNIT NO. 2, according to the
official plat thereof on file in the office of the County Clerk of Klamath County, Oregon.**

FOR INFORMATION PURPOSES ONLY, THE MAP/TAX ACCT #(S) ARE REFERENCED HERE:

3805-005A0-06600


The true and actual consideration for this conveyance is \$57,000.00.


The above-described property is free of encumbrances except all those items of record, if any, as of the
date of this deed and those shown below, if any:

Real property taxes due, if any, but not yet payable

BEFORE SIGNING OR ACCEPTING THIS INSTRUMENT, THE PERSON TRANSFERRING FEE TITLE SHOULD INQUIRE ABOUT THE PERSON'S RIGHTS, IF ANY, UNDER ORS 195.300, 195.301 AND 195.305 TO 195.336 AND SECTIONS 5 TO 11, CHAPTER 424, OREGON LAWS 2007, SECTIONS 2 TO 9 AND 17, CHAPTER 855, OREGON LAWS 2009, AND SECTIONS 2 TO 7, CHAPTER 8, OREGON LAWS 2010. THIS INSTRUMENT DOES NOT ALLOW USE OF THE PROPERTY DESCRIBED IN THIS INSTRUMENT IN VIOLATION OF APPLICABLE LAND USE LAWS AND REGULATIONS. BEFORE SIGNING OR ACCEPTING THIS INSTRUMENT, THE PERSON ACQUIRING FEE TITLE TO THE PROPERTY SHOULD CHECK WITH THE APPROPRIATE CITY OR COUNTY PLANNING DEPARTMENT TO VERIFY THAT THE UNIT OF LAND BEING TRANSFERRED IS A LAWFULLY ESTABLISHED LOT OR PARCEL, AS DEFINED IN ORS 92.010 OR 215.010, TO VERIFY THE APPROVED USES OF THE LOT OR PARCEL, TO DETERMINE ANY LIMITS ON LAWSUITS AGAINST FARMING OR FOREST PRACTICES, AS DEFINED IN ORS 30.930, AND TO INQUIRE ABOUT THE RIGHTS OF NEIGHBORING PROPERTY OWNERS, IF ANY, UNDER ORS 195.300, 195.301 AND 195.305 TO 195.336 AND SECTIONS 5 TO 11, CHAPTER 424, OREGON LAWS 2007, SECTIONS 2 TO 9 AND 17, CHAPTER 855, OREGON LAWS 2009, AND SECTIONS 2 TO 7, CHAPTER 8, OREGON LAWS 2010.

Dated this 11 day of July, 2024.

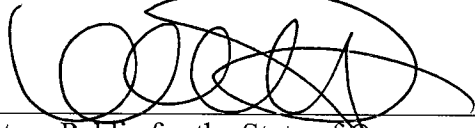

Randall L. Nunes


Debbie J. Nunes

State of Oregon } ss
County of Jackson }

On this 11 day of July, 2024, before me, Melanie Valentine Presley a Notary Public in and for said state, personally appeared Randall L. Nunes and Debbie J. Nunes, known or identified to me to be the person(s) whose name(s) is/are subscribed to the within Instrument and acknowledged to me that he/she/they executed same.

IN WITNESS WHEREOF, I have hereunto set my hand and affixed my official seal the day and year in this certificate first above written.



Notary Public for the State of Oregon
Residing at: Jackson County
Commission Expires: 11/1/2027

