



After recording return to:
The Bruley Family Trust
P.O. Box 461261
Leeds, UT 84746

File No.: 7161-4175397 (JC)
Date: June 27, 2024

THIS SPACE RESERVED FOR RECORDER'S USE

Map/Tax Lot # **3511-014B0-07700**
Tax Account # **282198**

TRUST DEED
(Assignment Restricted)

THIS DEED OF TRUST, made this **Twenty-seventh day of June, 2024**, between **Walter Rolando Velasquez and Sujey Zulema Velasquez**, as GRANTOR, and **First American Title**, as TRUSTEE, and **Larry A Bruley and Julianne C. Bruley**, Trustee of The Bruley Family Trust, dated November 29, 2013 whose address is: **P.O. Box 461261, Leeds, UT 84746**, as BENEFICIARY.

WITNESSETH: Grantor irrevocably conveys to Trustee in trust, with power of sale, certain real property in **Klamath County, Oregon**, described as:

The land referred to in this report is described in Exhibit A attached hereto.

Together with all tenements, hereditaments and appurtenances, including easements, and all other rights thereunto belonging or in any way now or hereafter appertaining, and the rents, issues, and profits thereof, together with all fixtures now or hereafter attached to or used in connection with said real estate.

Note: The Trust Deed Act provides that the Trustee hereunder must be either an attorney who is an active member of the Oregon State Bar, a bank, trust company or savings and loan association authorized to do business under the laws of Oregon or the United States, a title insurance company authorized to insure title to real property of the state, its subsidiaries, affiliates, agents or branches, the United States or any agency thereof, or an escrow agent licensed under ORS 896.505 to 896.585.

***WARNING:** 12 USC 1701/-S regulates and may prohibit exercise of this option.

FOR THE PURPOSE OF SECURING PERFORMANCE of each agreement of Grantor herein contained and payment of the sum of **Forty Three Thousand dollars (\$43,000.00)**, with interest thereon according to the terms of a promissory note of even date herewith, payable to Beneficiary or order, and made by Grantor, the final payment of principal and interest hereof, if not sooner paid, to be due and payable **August 1, 2034**.

In the event the within described property, or any part thereof, or any interest therein is sold, agreed to be sold, conveyed, assigned or alienated by the Grantor without first having obtained the written consent or approval of the Beneficiary, then, at the Beneficiary's option, all obligations secured by this instrument, irrespective of the maturity dates expressed therein, or herein, shall become immediately due and payable.

Grantor agrees:

1. To protect, preserve and maintain the property in good condition and repair; not to remove or demolish any building or improvement therein; not to commit or permit any waste of said property.
2. To complete or restore promptly and in good and workmanlike manner any building or improvement, which may be constructed, damaged or destroyed thereon, and pay when due all costs incurred therefore.
3. To provide and continuously maintain insurance on the buildings now or hereafter erected on the said property against loss or damage by fire and other hazards as the Beneficiary may require, in an amount not less than **\$Full Insurable Value**, written by companies acceptable to the Beneficiary, with loss payable to Beneficiary; proof of insurance shall be delivered to the Beneficiary as soon as issued.
4. To comply with all laws, ordinances, regulations, covenants, conditions and restrictions affecting said property.
5. To keep said premises free from construction liens and to pay all taxes, assessments and other charges that may be levied or assessed upon or against said property before any part of such taxes, assessments and other charges become past due or delinquent and promptly deliver receipt of payment to Beneficiary.
6. Should the Grantor fail to make payment of any taxes, assessments, insurance premiums, liens or other charges payable by Grantor, either by direct payment or by providing Beneficiary with funds with which to make such payment, Beneficiary may, at its option, make payment thereof, and the amount so paid, with interest at the rate set forth in the note secured hereby, together with the obligations of Grantor, described in paragraphs 7 and 8 of this Trust Deed section, shall be added to and become a part of the debt secured by this Trust Deed, without waiver of any rights arising from breach of any of the covenants hereof and for such payments, with interest as aforesaid, the property herein before described, as well as the Grantor, shall be bound to the same extent that they are bound for the payment of the obligation herein described and all such payments shall be immediately due and payable without notice, and the nonpayment thereof shall, at the option of the Beneficiary, render all sums secured by this Trust Deed immediately due and payable and constitute a breach of this Trust Deed.

7. To pay all costs, fees and expenses of this trust including the cost of title search, as well as the other costs and expenses of the Trustee incurred in connection with or in enforcing this obligation together with trustees' and attorneys' fees actually incurred.

8. To appear in and defend any action or proceeding purporting to affect the security rights or powers of Beneficiary or Trustee; and in any suit, action or proceeding in which the Beneficiary or Trustee may appear, including evidence of title and the Beneficiary's or Trustee's attorneys' fees. The amount of attorneys' fees mentioned in this paragraph 7 above in all cases shall be fixed by the trial court and in the event of an appeal from any judgment or decree of the trial court, Grantor further agrees to pay such sum as the appellate court shall adjudge reasonable as the Beneficiary's or Trustee's attorneys' fees on such appeal.

The parties mutually agree:

1. In the event that any portion of the property is taken under the right of eminent domain or condemnation, Beneficiary shall have the right, if it so elects, to require that all or any portion of the monies payable as compensation for such taking, which are in excess of the amount required to pay all reasonable costs, expenses and attorneys' fees, both in the trial and appellate courts, necessarily paid or incurred by Beneficiary in such proceedings, be applied upon the indebtedness secured hereby; and Grantor agrees, at its own expense, to take such actions and execute such instruments as shall be necessary in obtaining such compensation promptly upon Beneficiary's request.

2. Upon any default by Grantor hereunder, Beneficiary may, at any time without notice, either in person, by agent, or by a receiver to be appointed by a court, and without regard to the adequacy of any security for the indebtedness hereby secured, enter upon and take possession of the property or any part thereof, in its own name, sue or otherwise collect the rents, issues and profits, including those past due and unpaid, and apply the same, less costs and expenses of operation and collection, including reasonable attorneys' fees upon any indebtedness secured hereby, in such order as Beneficiary may determine.

3. The entering upon and taking possession of the property, the collection of such rents, issues and profits, or the proceeds of fire and other insurance policies or compensation or awards for any taking or damage of the property, and the application or release thereof as aforesaid, shall not cure or waive any default or notice of default hereunder, or invalidate any act done pursuant to such notice.

4. Upon default by Grantor in payment of any indebtedness secured hereby or in Grantor's performance of any agreement contained hereunder, time being of the essence with respect to such payment and/or performance, the Beneficiary may declare all sums secured hereby immediately due and payable. In such event Beneficiary, at its election, may proceed to foreclose this trust deed by advertisement and sale, or may direct the Trustee to pursue any other right or remedy, either at law or in equity, which the Beneficiary may have. In the event the Beneficiary elects to foreclose by advertisement and sale, the Beneficiary or the Trustee shall execute and cause to be recorded a written notice of default and election to sell the said described real property to satisfy the obligation secured hereby whereupon the Trustee shall fix the time and place of sale, give notice thereof as then required by law and proceed to foreclose this trust deed in the manner provided in ORS 86.752 to 86.809.

5. The Grantor and those persons authorized by ORS 86.778 may cure any default(s) 5 days before the date the Trustee has designated for sale. Any cure of default(s) shall require payment of or tendering performance and the payment of all costs and expenses actually incurred in enforcing the obligations of this Trust Deed, including, but not limited to, trustees' and attorneys' fees as authorized by law.

In the absence of any such cure, the Trustee will enforce the obligations of this Trust Deed in accordance with paragraph 4 herein and as authorized and required by applicable law.


6. When Trustee sells pursuant to the powers provided herein, Trustee shall apply the proceeds of sale to payment of (1) the expenses of sale, including the compensation of the Trustee and a reasonable charge by Trustee's attorney, (2) the obligation secured by the trust deed, (3) to all persons having recorded liens subsequent to the interest of the Trustee in the trust deed as their interest may appear in the order of their priority and (4) the surplus, if any, to the Grantor or to his successor in interest entitled to such surplus.

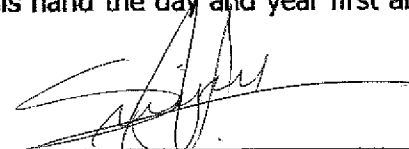
7. Beneficiary may from time to time appoint a successor or successors to any Trustee named herein or to any successor trustee appointed hereunder. Upon such an appointment, and without conveyance to the successor trustee, the latter shall be vested with all title, powers and duties conferred upon any Trustee herein named or appointed hereunder. Each such appointment and substitution shall be made by written instrument executed by Beneficiary, which, when recorded in the mortgage records of the county or counties in which the property is situated, shall be conclusive proof of proper appointment of the successor trustee.

The Grantor covenants to and agrees with the Beneficiary and the Beneficiary's successors in interest that the Grantor is lawfully seized in fee simple of the real property and has a valid, unencumbered title thereto, except as may be set forth in any addendum or exhibit attached hereto, and that the Grantor will warrant and forever defend the same against all persons whomsoever.

This deed applies to, inures to the benefit of, and binds all parties hereto, their heirs, legatees, devisees, administrators, executors, personal representatives, successors and assigns. The term Beneficiary shall mean the holder and owner, including pledgee, of the contract secured hereby, whether or not named as a Beneficiary herein. In construing this deed and whenever the context so requires the singular number includes the plural.

IN WITNESS WHEREOF, the Grantor has hereunto set his hand the day and year first above written.



Walter Rolando Velasquez

Sujey Zulema Velasquez

APN: 282198

Trust Deed - continued

File No.: 7161-4175397 (JC)

Date: 06/27/2024

STATE OF Oregon)
County of Klamath)ss.
)

This instrument was acknowledged before me on this ____ day of _____, 20____
by **Walter Rolando Velasquez and Sujey Zulema Velasquez.**

* See Attached *
Notary Public for Oregon

My commission expires:

REQUEST FOR FULL RECONVEYANCE (To be used only when obligations have been paid.)

TO: **First American Title, Trustee**

The undersigned is the legal owner and holder of all indebtedness secured by the foregoing trust deed. All sums secured by the trust deed have been fully paid and satisfied. You hereby are directed, on payment to you of any sums owing to you under the terms of the trust deed or pursuant to statute, to cancel all evidences of indebtedness secured by the trust deed (which are delivered to you herewith together with the trust deed) and to reconvey, without warranty, to the parties designated by the terms of the trust deed, the estate now held by you under the same.

Mail Reconveyance to:

Dated: _____

By _____

By _____

By _____

Beneficiary

**Do not lose or destroy this Deed of Trust OR THE NOTE which it secures.
Both must be delivered to the Trustee before cancellation before reconveyance
is made.**

ACKNOWLEDGMENT

A notary public or other officer completing this certificate verifies only the identity of the individual who signed the document to which this certificate is attached, and not the truthfulness, accuracy, or validity of that document.

State of California
County of San Bernardino

On July 11, 2024 before me, Charlene Mosley, Notary Public
(insert name and title of the officer)

personally appeared Walter Roland Velasquez + Sujei Zulema Velasquez
who proved to me on the basis of satisfactory evidence to be the person(s) whose name(s) is/are
subscribed to the within instrument and acknowledged to me that he/she/they executed the same in
his/her/their authorized capacity(ies), and that by his/her/their signature(s) on the instrument the
person(s), or the entity upon behalf of which the person(s) acted, executed the instrument.

I certify under PENALTY OF PERJURY under the laws of the State of California that the foregoing
paragraph is true and correct.

WITNESS my hand and official seal.

Signature Charlene Mosley (Seal)




Exhibit "A"

Real property in the County of Klamath, State of Oregon, described as follows:

Parcel 1:

That portion of Lot 86, Block 18, OREGON PINES, further described as follows:

Beginning at the Northeasterly corner of Lot 41, said point being the true point of beginning, thence South 53°37'10" West 355.78 feet; thence North 58°54'20" West 335 feet thence North 15°25'52" East 279.59 feet, thence North 49°48'23" East 489.02 feet to the Easterly corner of Lot 58, thence in a South Easterly direction 600 feet more or less to the true point of beginning.

Parcel 2:

Those portions of Block 18 of Oregon Pines, as same is shown on plat filed June 30, 1969, duly recorded in the office of the County Clerk, Klamath County, Oregon, described as follows:

Lot 63 and that portion of Lot 86 more particularly described as follows: Beginning at the most Southerly point of Lot 19, thence North 28°32'10" West 640 feet, thence South 61°27'50" West 300 feet, more or less, to the Easterly line of Lot 64, thence South 25°11'50" East 240 feet, more or less, to the Southeast corner of Lot 64, thence South 30°04'26" West 265 feet, thence in Easterly direction 600 feet, more or less to the true point of beginning.

Parcel 3:

Lot 38, Block 18, and that portion of Lot 86, Block 18, OREGON PINES, according to the official plat thereof on file in the office of the County Clerk, Klamath County, Oregon, more particularly described as follows:

Beginning at the Northeast corner of Lot 38, said point being the true point of beginning; thence North 81°26'43" West 302.40 feet; thence in a Northerly direction 480 feet, more or less to the Southeast corner of Lot 62; thence South 56°53'50" East 240.67 feet to the Southeast corner of Lot 63; thence in an Easterly direction 600 feet more or less to the Northwest corner of Lot 22; thence in a Southwesterly direction 670 feet, more or less to the Northeast corner of Lot 38, said point being the true point of beginning.

Parcel 4:

Lot 39 in Block 18, OREGON PINES, according to the official plat thereof on file in the office of the County Clerk of Klamath County, Oregon.

Parcel 5:

Those portions of Block 18 of Oregon Pines as recorded in Klamath County, Oregon as follows:

APN: **282198**

Trust Deed - continued

File No.: **7161-4175397 (JC)**

Date: **06/27/2024**

Lot 40 and a portion of Lot 86, more particularly described as follows:

Beginning at the Northeast corner of Lot 40, said point being the true point of beginning, thence South 85°00'00" West 220 feet to the Northwest corner of Lot 40, thence in a Northwesterly direction 600 feet, more or less, to the Easterly corner of Lot 58, thence South 80°40'93" East 514 feet, thence in a Southerly direction 480 feet, more or less, to the true point of beginning all in Block 18 of Oregon Pines, according to the official plat thereof on file in the office of the County Clerk of Klamath County, Oregon.

NOTE: This legal description was created prior to January 1, 2008.

Tax Parcel Number: 282198 and 282090 and 282161 and 282189 and 282205 and 282223 and 284043