



2024-006324
Klamath County, Oregon
07/19/2024 03:10:02 PM
Fee: \$87.00

THIS SPACE RESERVED FOR RECORDER'S USE

After recording return to:

Hans Kim and Rory McCluskey-Kim

3448 Pine Tree Dr.

Klamath Falls, OR 97603

Until a change is requested all tax statements shall be sent to the following address:

Hans Kim and Rory McCluskey-Kim

3448 Pine Tree Dr.

Klamath Falls, OR 97603

File No. 638855AM

STATUTORY WARRANTY DEED

Tyler Stewart and Summer Stewart, as Tenants by the Entirety ,

Grantor(s), hereby convey and warrant to

Hans Kim and Rory McCluskey-Kim, as Tenants by the Entirety,

Grantee(s), the following described real property in the County of Klamath and State of Oregon free of encumbrances except as specifically set forth herein:

Lot 8 in Block 5 of FIRST ADDITION TO PINE GROVE PONDEROSA, according to the official plat thereof on file in the office of the County Clerk of Klamath County, Oregon;

EXCEPTING THEREFROM the South 10 feet thereof.

AND FURTHER EXCEPTING THE FOLLOWING:

Beginning at the Northeast corner of said Lot 8, Block 5, thence West 305.24 feet to the Northwest corner of said Lot 8, Block 5; thence South along the West line of said Lot 8, Block 5, 10.78 feet to the Northeast corner of Lot 7, Block 5 of said FIRST ADDITION TO PINE GROVE PONDEROSA; thence North 87 degrees 58' 38" East, generally along the existing fence, 305.43 feet to the point of beginning.


The true and actual consideration for this conveyance is \$690,000.00.

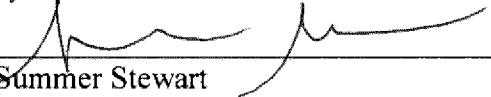
The above-described property is free of encumbrances except all those items of record, if any, as of the date of this deed and those shown below, if any:

Real property taxes due, if any, but not yet payable

BEFORE SIGNING OR ACCEPTING THIS INSTRUMENT, THE PERSON TRANSFERRING FEE TITLE SHOULD INQUIRE ABOUT THE PERSON'S RIGHTS, IF ANY, UNDER ORS 195.300, 195.301 AND 195.305 TO 195.336 AND SECTIONS 5 TO 11, CHAPTER 424, OREGON LAWS 2007, SECTIONS 2 TO 9 AND 17, CHAPTER 855, OREGON LAWS 2009, AND SECTIONS 2 TO 7, CHAPTER 8, OREGON LAWS 2010. THIS INSTRUMENT DOES NOT ALLOW USE OF THE PROPERTY DESCRIBED IN THIS INSTRUMENT IN VIOLATION OF APPLICABLE LAND USE LAWS AND REGULATIONS. BEFORE SIGNING OR ACCEPTING THIS INSTRUMENT, THE PERSON ACQUIRING FEE TITLE TO THE PROPERTY SHOULD CHECK WITH THE APPROPRIATE CITY OR COUNTY PLANNING DEPARTMENT TO VERIFY THAT THE UNIT OF LAND BEING TRANSFERRED IS A LAWFULLY ESTABLISHED LOT OR PARCEL, AS DEFINED IN ORS 92.010 OR 215.010, TO VERIFY THE APPROVED USES OF THE LOT OR PARCEL, TO DETERMINE ANY LIMITS ON LAWSUITS AGAINST FARMING OR FOREST PRACTICES, AS DEFINED IN ORS 30.930, AND TO INQUIRE ABOUT THE RIGHTS OF NEIGHBORING PROPERTY OWNERS, IF ANY, UNDER ORS 195.300, 195.301 AND 195.305 TO 195.336 AND SECTIONS 5 TO 11, CHAPTER 424, OREGON LAWS 2007, SECTIONS 2 TO 9 AND 17, CHAPTER 855, OREGON LAWS 2009, AND SECTIONS 2 TO 7, CHAPTER 8, OREGON LAWS 2010.

Dated this 16 day of July, 2024



Tyler Stewart


Summer Stewart

State of Oregon } ss
County of Klamath }

On this 16 day of July, 2024, before me, Melissa Cook a Notary Public in and for said state, personally appeared Tyler Stewart and Summer Stewart, known or identified to me to be the person(s) whose name(s) is/are subscribed to the within Instrument and acknowledged to me that he/she/they executed same.

IN WITNESS WHEREOF, I have hereunto set my hand and affixed my official seal the day and year in this certificate first above written.


Notary Public for the State of Oregon
Residing at: Klamath County
Commission Expires: 3/7/26

