



**2024-006519**  
**Klamath County, Oregon**  
07/25/2024 02:10:02 PM  
Fee: \$87.00

THIS SPACE RESERVED FOR RECORDER'S USE

After recording return to:

Ken Ledbury  
12805 SE 242nd Ave.  
Damascus, OR 97089

Until a change is requested all tax statements shall be sent to the following address:

Ken Ledbury  
12805 SE 242nd Ave.  
Damascus, OR 97089

File No. 639955AM

---

### STATUTORY WARRANTY DEED

**Marlayna Loy Jack,**

Grantor(s), hereby convey and warrant to

**Ken Ledbury,**

Grantee(s), the following described real property in the County of Klamath and State of Oregon free of encumbrances except as specifically set forth herein:

**Lot 24 Block 102, KLAMATH FALLS FOREST ESTATES HIGHWAY 66 UNIT, PLAT NO. 4, according to the official plat thereof on file in the office of the County Clerk of Klamath County, Oregon.**

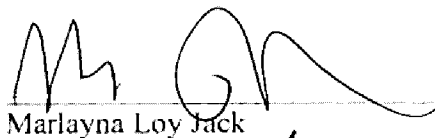
**The true and actual consideration for this conveyance is \$37,500.00.**

The above-described property is free of encumbrances except all those items of record, if any, as of the date of this deed and those shown below, if any:

Real property taxes due, if any, but not yet payable

BEFORE SIGNING OR ACCEPTING THIS INSTRUMENT, THE PERSON TRANSFERRING FEE TITLE SHOULD INQUIRE ABOUT THE PERSON'S RIGHTS, IF ANY, UNDER ORS 195.300, 195.301 AND 195.305 TO 195.336 AND SECTIONS 5 TO 11, CHAPTER 424, OREGON LAWS 2007, SECTIONS 2 TO 9 AND 17, CHAPTER 855, OREGON LAWS 2009, AND SECTIONS 2 TO 7, CHAPTER 8, OREGON LAWS 2010. THIS INSTRUMENT DOES NOT ALLOW USE OF THE PROPERTY DESCRIBED IN THIS INSTRUMENT IN VIOLATION OF APPLICABLE LAND USE LAWS AND REGULATIONS. BEFORE SIGNING OR ACCEPTING THIS INSTRUMENT, THE PERSON ACQUIRING FEE TITLE TO THE PROPERTY SHOULD CHECK WITH THE APPROPRIATE CITY OR COUNTY PLANNING DEPARTMENT TO VERIFY THAT THE UNIT OF LAND BEING TRANSFERRED IS A LAWFULLY ESTABLISHED LOT OR PARCEL, AS DEFINED IN ORS 92.010 OR 215.010, TO VERIFY THE APPROVED USES OF THE LOT OR PARCEL, TO DETERMINE ANY LIMITS ON LAWSUITS AGAINST FARMING OR FOREST PRACTICES, AS DEFINED IN ORS 30.930, AND TO INQUIRE ABOUT THE RIGHTS OF NEIGHBORING PROPERTY OWNERS, IF ANY, UNDER ORS 195.300, 195.301 AND 195.305 TO 195.336 AND SECTIONS 5 TO 11, CHAPTER 424, OREGON LAWS 2007, SECTIONS 2 TO 9 AND 17, CHAPTER 855, OREGON LAWS 2009, AND SECTIONS 2 TO 7, CHAPTER 8, OREGON LAWS 2010.


Dated this 19<sup>th</sup> day of July 2024.


  
Marlayna Loy Jack

State of Florida | ss  
County of Bradford |

On this 19<sup>th</sup> day of July, 2024, before me, Stephen Covington a Notary Public in and for said state, personally appeared Marlayna Loy Jack, known or identified to me to be the person(s) whose name(s) is/are subscribed to the within Instrument and acknowledged to me that he/she/they executed same.

IN WITNESS WHEREOF, I have hereunto set my hand and affixed my official seal the day and year in this certificate first above written.

  
Notary Public for the State of Florida  
Residing at: 6141 Trout River Blvd Jacksonville, FL 32219  
Commission Expires: 7/26/2024

 **STEPHEN COVINGTON**  
Notary Public  
State of Florida  
Commission HH 23735  
My commission expires July 26, 2024