

Returned at Counter  
Andy Paul

2024-006553  
Klamath County, Oregon



07/26/2024 01:56:19 PM

Fee: \$87.00

**After recording, return to:**  
Brandsness, Brandsness & Rudd, P.C.  
411 Pine Street  
Klamath Falls, OR 97601

**Send tax statements to:**  
Denise Diane Mathis, Trustee of the  
Denise Diane Mathis Family Trust  
12671 Hill Road  
Klamath Falls, OR 97603

**Grantor:**  
Denise Diane Mathis, Trustee of the  
Denise Diane Mathis Family Trust  
12671 Hill Road  
Klamath Falls, OR 97603

**Grantee:**  
Denise Diane Mathis, Trustee of the  
Denise Diane Mathis Family Trust  
12671 Hill Road  
Klamath Falls, OR 97603

-BARGAIN AND SALE DEED-


Denise Diane Mathis, Trustee of the Denise Diane Mathis Family Trust dated June 1, 2011, Grantor, convey to Denise Diane Mathis, Trustee of the Denise Diane Mathis Family Trust dated June 1, 2011, Grantees, the following described real property situated in the County of Klamath, State of Oregon, to-wit:

See Exhibit A, attached hereto and incorporated herein by reference.

The true and actual consideration for this transfer is Lot Line-Resultant Deed 1.


BEFORE SIGNING OR ACCEPTING THIS INSTRUMENT, THE PERSON TRANSFERRING FEE TITLE SHOULD INQUIRE ABOUT THE PERSON'S RIGHTS, IF ANY, UNDER ORS 195.300, 195.301 AND 195.305 TO 195.336 AND SECTIONS 5 TO 11, CHAPTER 424, OREGON LAWS 2007, SECTIONS 2 TO 9 AND 17, CHAPTER 855, OREGON LAWS 2009, AND SECTIONS 2 TO 7, CHAPTER 8, OREGON LAWS 2010. THIS INSTRUMENT DOES NOT ALLOW USE OF THE PROPERTY DESCRIBED IN THIS INSTRUMENT IN VIOLATION OF APPLICABLE LAND USE LAWS AND REGULATIONS. BEFORE SIGNING OR ACCEPTING THIS INSTRUMENT, THE PERSON ACQUIRING FEE TITLE TO THE PROPERTY SHOULD CHECK WITH THE APPROPRIATE CITY OR COUNTY PLANNING DEPARTMENT TO VERIFY THAT THE UNIT OF LAND BEING TRANSFERRED IS A LAWFULLY ESTABLISHED LOT OR PARCEL, AS DEFINED IN ORS 92.010 OR 215.010, TO VERIFY THE APPROVED USES OF THE LOT OR PARCEL, TO DETERMINE ANY LIMITS ON LAWSUITS AGAINST FARMING OR FOREST PRACTICES, AS DEFINED IN ORS 30.930, AND TO INQUIRE ABOUT THE RIGHTS OF NEIGHBORING PROPERTY OWNERS, IF ANY, UNDER ORS 195.300, 195.301 AND 195.305 TO 195.336 AND SECTIONS 5 TO 11, CHAPTER 424, OREGON LAWS 2007, SECTIONS 2 TO 9 AND 17, CHAPTER 855, OREGON LAWS 2009, AND SECTIONS 2 TO 7, CHAPTER 8, OREGON LAWS 2010.


DATED this 25<sup>th</sup> day of July, 2024.

  
Denise Diane Mathis, Trustee of the  
Denise Diane Mathis Family Trust, Grantor

STATE OF OREGON, County of Klamath) ss

Personally appeared before me this 25<sup>th</sup> day of July, 2024, the above-named Denise Diane Mathis, Trustee of the Denise Diane Mathis Family Trust, Grantor, and acknowledged the foregoing instrument to be her voluntary act.



  
Notary Public for Oregon  
My Commission expires: 07/19/2025

### Exhibit A – Parcel 1 Resultant

An area of land in the Southeast 1/4 of Section 5, Township 40 South, Range 10 East, Willamette Meridian. Also lying within Parcel 1 of Land Partition 45-01 and being more particularly described as follows:

Parcel 1 of Land Partition 45-01, excepting therefrom the following:

The Southerly 423.00 feet of Parcel 1 of Land Partition 45-01.