

First American Title 4131515LT

2024-006612  
Klamath County, Oregon  
07/30/2024 09:58:02 AM  
Fee: \$152.00

WHEN RECORDED MAIL TO:

U.S. Department of the Interior  
Bureau of Reclamation  
California-Great Basin, CGB-450  
2800 Cottage Way  
Sacramento, CA 95825-1898

**TEMPORARY ASSIGNMENT AND ASSUMPTION AGREEMENT**

(PacifiCorp)

Klamath County

Contract No. 24-LC-20-3257

This TEMPORARY ASSIGNMENT AND ASSUMPTION AGREEMENT (this “**Agreement**”) is made and entered into as of the last signature date below (the “**Effective Date**”), by and between PacifiCorp, an Oregon corporation, formerly known as Pacific Power & Light Company, successor in interest to The California-Oregon Power Company (“**Assignor**”), and the United States (“**Assignee**”) and its assigns, in partial fulfillment of the Klamath Hydroelectric Settlement Agreement dated February 18, 2010, as amended.

**RECITALS**

- A. Assignor and Assignee have entered a Transfer (Donation) Agreement dated as of December 21, 2022 (the “**Donation Agreement**”).
- B. Assignor hereby temporarily assigns to Assignee certain rights, interests, and obligations of Assignor set forth in agreements Assignor holds with landowners in the Lake Ewauna to Keno reach, including easements and releases as listed in Attachment A attached hereto (collectively, the “**Landowner Agreements**”) to facilitate the long-term process of transfer to the Assignee under Department of Justice (“**DOJ**”) title regulations.
- C. Assignee agrees to temporarily accept this assignment and to temporarily assume all rights interests, and obligations of the Assignor set forth in the Landowner Agreements.

NOW, THEREFORE, for good and valuable consideration, the receipt and sufficiency of which are hereby acknowledged, and for the mutual covenants and agreements hereinafter set forth, Assignor and Assignee hereby agree as follows:

**AGREEMENT**

- 1. Assignor hereby temporarily assigns to Assignee certain rights, interests, and obligations of Assignor set forth in the Landowner Agreements, subject to all terms and conditions herein and contained in the Landowner Agreements. Assignee hereby accepts such temporary assignment and agrees to keep, perform, and observe the terms and conditions contained herein and in the

Landowner Agreements on the part of Assignor or Assignor's predecessor-in-interest, to be kept, performed, or observed with respect to any fact or circumstance that first occurs from and after the Effective Date and through the Term of this Agreement (defined below), subject to the terms and agreements contained herein and in the Landowner Agreements, excepting therefrom any and all terms and conditions that are inconsistent with federal law.

2. Assignor hereby temporarily assigns to Assignee that portion of Assignor's rights and interests in the easements attached as Attachment A and granted to Assignor under the Landowner Agreements, for the purpose of Assignee's continued historic operation of Keno Dam located in Section 31, Township 39 South, Range 8 East, and Section 36, Township 39 South, Range 7 East, both in Willamette Base Meridian. Historic operations are defined by average daily Keno Reservoir water surface elevations between 4085- and 4086- feet elevation (United States, Bureau of Reclamation datum) above mean sea level at the Weed Bridge Gage. The approximate coordinates of this location are North 42°10'28.39" by West 121°47'55.78".
3. The Term of this Agreement shall begin on the Effective Date, and shall continue until **5 years from Effective Date** (the "**Termination Date**"), unless earlier terminated upon the successful completion of the transfer of the Landowner Agreements under paragraph 7 herein.
4. Upon written request by Assignor, not to occur more than once every six (6) months, Assignee shall provide Assignor with written updates regarding Assignee's efforts to acquire the easements contained in the Landowner Agreements, consistent with the DOJ title regulations.
5. The rights interests, and obligations assigned herein encumber the parcels of land in Klamath County, State of Oregon that are identified in the Landowner Agreements (collectively, the "**Subject Property**").
6. The liability of Assignee is governed by the provisions of the Federal Tort Claims Act, Act of June 25, 1948, 62 Stat. 982 (28 U.S.C. § 1346(b), 2671 et seq.), or other applicable law.
7. This Agreement shall terminate upon the successful completion of the transfer of the Landowner Agreements, wherein 'successful completion' is defined as the recording of the appropriate transfer documentation in accordance with relevant county and DOJ requirements, at which point the parties will execute final Assignment and Assumption Agreement(s) as contemplated by the Donation Agreement and in accordance with the form attached thereto.
8. Wherever in this Agreement notice is required, such notice must be in writing and transmitted by United States mail, national express carrier (such as UPS or Federal Express) or by personal delivery to the following addresses, or such other address as either party may designate pursuant to this paragraph for that purpose:

If to Assignor:  
PacifiCorp  
Attn: Property Management  
825 NE Multnomah Street, Suite 1700  
Portland, OR 97232

If to Assignee:  
Regional Resources Manager  
Bureau of Reclamation  
2800 Cottage Way  
Sacramento, CA 95825

9. This Agreement shall be governed by and construed in accordance with applicable state and federal laws.

10. This Agreement shall be binding upon and inure to the benefit of Assignor and Assignee and their respective successors and assigns.

*[Signature pages follow.]*

IN WITNESS WHEREOF, the parties hereto have caused this Lease to be duly executed as of the Effective Date.

**ASSIGNOR:**

PacifiCorp, an Oregon Corporation

By: [Signature]

Name: Ryan Flynn

Title: SVP and General Counsel

Date: 2/13/24

STATE OF OREGON )  
 ) SS  
COUNTY OF MULTNOMAH )

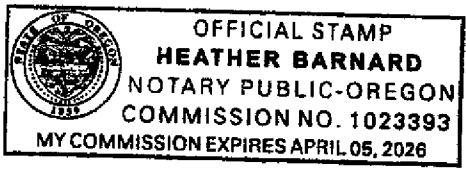
This instrument was acknowledged before me on this 13 day of February, 2024, by Ryan Flynn, as SVP and General Counsel for PacifiCorp, an Oregon corporation.

[Signature]


Notary Public - State of Oregon

My commission expires: April 5, 2026

[Additional signature page follows.]



ASSIGNEE:

By: 

Ernest A. Conant  
Regional Director  
California-Great Basin Region  
U.S. Department of the Interior  
Bureau of Reclamation

**ACKNOWLEDGMENT**

A notary public or other officer completing this certificate verifies only the identity of the individual who signed the document to which this certificate is attached, and not the truthfulness, accuracy, or validity of that document.


State of California

County of SACRAMENTO

On JAN. 8, 2024 before me, QUENTIN D. BRANCH, PUBLIC <sup>NOTARY</sup> (name and title of officer), personally appeared ERNEST A. CONANT, who proved to me on the basis of satisfactory evidence to be the person(s) whose name(s) is/are subscribed to the within instrument and acknowledged to me that she/she/they executed the same in his/her/their authorized capacity(ies), and that by his/her/their signature(s) on the instrument the person(s), or the entity upon behalf of which the person(s) acted, executed the instrument.

I certify under PENALTY OF PERJURY under the laws of the State of California that the foregoing paragraph is true and correct.

WITNESS my hand and official seal.



Signature 

(Seal)

**ATTACHMENT A – Parcels Subject to the Assignment Agreement**

| <b>KLAMATH COUNTY ASSESSORS<br/>PARCEL NUMBER</b> | <b>ACREAGE</b> | <b>CURRENT OWNER OF LANDS UNDER AGREEMENT</b> |
|---|----------------|---|
| 3908-032A0-02901                                  | 2.95           | ANASTASI SARAH C & ANASTASI JASON &           |
| 3908-032A0-02700                                  | 2.88           | ASPELL BRADFORD J AND SUSAN E FAMI ET AL      |
| 4008-01600-00300                                  | 161.6          | BARNEYS HOMESTEAD ESTATE IRREVOCABLE TRU      |
| 4008-01700-00600                                  | 92             | BARNEYS HOMESTEAD ESTATE IRREVOCABLE TRU      |
| 4008-00600-00400                                  | 30.92          | BERG RICHARD W & JO ANNE                      |
| 3909-01700-00200                                  | 17.67          | BIG BERTHA PROPERTIES LLC                     |
| 3908-032A0-02900                                  | 3.18           | BROOKSHIER CHRISTINA WERNER                   |
| 3908-031C0-00200                                  | 12.5           | BROWN EDWARD HOWARD TRUST ET AL               |
| 3908-031D0-02901                                  | 12.72          | BROWN EDWARD HOWARD TRUST ET AL               |
| 3908-033B0-02500                                  | 5.4            | BUHRLE ROGER J & ELIZABETH M                  |
| 3909-004DA-00300                                  | 1.01           | CALDWELL HARRY A & DEBRAL                     |
| 3909-005D0-01600                                  | 3.3            | CAMPBELL TAMERA K                             |
| 3809-033CC-00300                                  | 19.5           | CITY OF KLAMATH FALLS                         |
| 3809-033CC-00301                                  | 5.73           | CITY OF KLAMATH FALLS                         |
| 3909-00400-00300                                  | 29.8           | CITY OF KLAMATH FALLS                         |
| 3909-00400-00301                                  | 30.2           | CITY OF KLAMATH FALLS                         |
| 3908-00000-04300                                  | 522.22         | COLLINS TIMBER COMPANY LLC                    |
| 3908-02700-00100                                  | 108.43         | COLLINS TIMBER COMPANY LLC                    |
| 3909-01700-00400                                  | 5.4            | COLLINS TIMBER COMPANY LLC                    |
| 3909-01800-01000                                  | 385.59         | COLLINS TIMBER COMPANY LLC                    |
| 3909-01800-01500                                  | 2.06           | COLLINS TIMBER COMPANY LLC                    |
| 3909-01900-00400                                  | 1.65           | COLLINS TIMBER COMPANY LLC                    |
| 3909-01700-00201                                  | 12.66          | COLUMBIA PLYWOOD CORP &                       |
| 3909-004DD-01501                                  | 1.29           | CRATER LAKE HOLDINGS LLC                      |
| 3908-032A0-02600                                  | 5              | DAMROW KELLEY & KATHI                         |
| 3908-033B0-01900                                  | 13.28          | DAVIS GEORGE O & JULIANNE M                   |
| 3908-033B0-02900                                  | 6.31           | DEAN KYLE J & BRITTANY M                      |
| 3908-033B0-02700                                  | 5.85           | DOUGHERTY JOHN D & MARILYN L                  |
| 3909-00400-00100                                  | 3.7            | DOVER LAND LLC &                              |

**ATTACHMENT A – Parcels Subject to the Assignment Agreement**

|                  |       |  |
|------------------|-------|--|
| 3909-004AB-00600 | 14.56 | DOVER I LAND LLC &                       |
| 3909-004AB-00800 | 8.43  | DOVER I LAND LLC &                       |
| 4008-00000-00400 | 85.5  | DUANE MARTIN RANCHES LP                  |
| 4008-00000-00500 | 160   | DUANE MARTIN RANCHES LP                  |
| 4008-00000-01100 | 1.81  | DUANE MARTIN RANCHES LP                  |
| 4008-00000-01400 | 64.27 | DUANE MARTIN RANCHES LP                  |
| 4008-00000-01500 | 17.1  | DUANE MARTIN RANCHES LP                  |
| 4008-01500-00200 | 59.21 | DUANE MARTIN RANCHES LP                  |
| 4008-01500-00300 | 30.53 | DUANE MARTIN RANCHES LP                  |
| 4008-01500-00400 | 29.8  | DUANE MARTIN RANCHES LP                  |
| 4008-01600-00100 | 95.2  | DUANE MARTIN RANCHES LP                  |
| 4008-01600-00400 | 88.1  | DUANE MARTIN RANCHES LP                  |
| 4008-01600-00500 | 50.25 | DUANE MARTIN RANCHES LP                  |
| 4008-00000-00600 | 39.1  | E G KERNS RANCHES LLC                    |
| 3908-032A0-02400 | 9.37  | ELDER CRYSTALYNN R & MICHAEL K           |
| 3909-009AD-00600 | 0.59  | FERRIS KLAMATH FALLS INVESTMENT PROPERTY |
| 4008-01500-01100 | 18.9  | FLOWERS BROS INC                         |
| 4008-01500-01200 | 18.56 | FLOWERS BROS INC                         |
| 4008-01600-00700 | 10.17 | FLOWERS BROS INC                         |
| 4008-02100-00300 | 270.7 | FLOWERS BROS INC                         |
| 4008-02200-00700 | 33.6  | FLOWERS BROS INC                         |
| 4008-02300-00500 | 12.6  | FLOWERS BROS INC                         |
| 4008-02300-00600 | 20.4  | FLOWERS BROS INC                         |
| 4008-02300-00800 | 17.12 | FLOWERS BROS INC                         |
| 4008-02300-01000 | 97.27 | FLOWERS BROS INC                         |
| 4008-02300-01200 | 0.23  | FLOWERS BROS INC                         |
| 4008-02600-00200 | 8.38  | FLOWERS BROS INC                         |
| 3908-03600-00800 | 48.75 | FURBER MARGARET E                        |
| 3908-00000-05900 | 51.85 | FURBER MARGARET ELLEN                    |
| 3908-00000-06000 | 60.8  | FURBER MARGARET ELLEN                    |
| 3908-00000-06100 | 53.2  | FURBER MARGARET ELLEN                    |

**ATTACHMENT A – Parcels Subject to the Assignment Agreement**

|                  |       |  |
|------------------|-------|--|
| 3908-031C0-02801 | 0.64  | FURLONG DAVID E AND JOYCE M REVOCA ET AL |
| 3908-031C0-03600 | 1.15  | FURLONG DAVID E TRUSTEE &                |
| 4008-00600-02900 | 20.56 | GATES MARK E &                           |
| 3908-033B0-01701 | 6.16  | GRAVES LYNN A & LORI                     |
| 3908-00000-04500 | 41.29 | GREEN DIAMOND RESOURCE COMPANY           |
| 3908-031CC-00100 | 1.67  | HARDISTY JEREMY & PAULA                  |
| 4008-00700-01000 | 2.53  | HARRISON RICHARD WAYDE III               |
| 4008-00800-00300 | 142.4 | HARRISON RICHARD WAYDE III               |
| 4008-00800-00500 | 25.2  | HARRISON RICHARD WAYDE III               |
| 3908-033B0-02400 | 6.52  | HART PAUL A & MELISSA B                  |
| 3908-036DC-01500 | 0.63  | HENZEL BROTHERS LLC                      |
| 4008-00100-00300 | 2.24  | HENZEL BROTHERS LLC                      |
| 4008-001A0-00700 | 34.74 | HENZEL PROPERTIES LLC                    |
| 3908-033B0-01800 | 11.94 | HEVERN SCOTT G & DEBORAH L               |
| 3909-02000-00500 | 15.13 | HIGUERA TIMOTHY D SR & DONNA S           |
| 4008-00000-00900 | 116.3 | HINTON LESTER J TRUSEE &                 |
| 4008-00000-01000 | 1     | HINTON LESTER J TRUSEE &                 |
| 3909-01700-01600 | 20.48 | HOLMSTROM DONALD J & KAREN K             |
| 3909-01700-01700 | 27.1  | HOLMSTROM DONALD J & KAREN K             |
| 3908-032A0-02500 | 8.63  | HOSSAIN LUANA                            |
| 3908-033B0-02000 | 6.61  | HOUSE CHARLA J                           |
| 3908-031D0-02902 | 24.5  | HOY CHARLES B JR & NADINE                |
| 3908-031CC-00400 | 0.45  | JOHNSON ANITA L ET AL                    |
| 3908-032C0-01800 | 6.5   | KARAS CHRISTINE                          |
| 4008-00500-00600 | 0.63  | KARAS CHRISTINE                          |
| 3908-00000-04800 | 114   | KERNS E MARTIN TRUSTEE &                 |
| 3908-00000-05600 | 96.96 | KERNS E MARTIN TRUSTEE &                 |
| 4008-00000-00300 | 315.5 | KERNS E MARTIN TRUSTEE &                 |
| 3908-00000-05000 | 42.07 | KINGMAN EDWIN D & LAUREN T               |
| 3909-009AA-01900 | 0.64  | KISSLER ENTERPRISES LIMITED PARTNERSHIP  |
| 3909-009AA-02000 | 1.1   | KISSLER ENTERPRISES LIMITED PARTNERSHIP  |



**ATTACHMENT A – Parcels Subject to the Assignment Agreement**

|                  |        |                                   |
|------------------|--------|-----------------------------------|
| 4008-00000-01300 | 71.6   | KITE RANCHES INC                  |
| 4008-00500-00900 | 123.8  | KITE RANCHES INC                  |
| 4008-00600-00300 | 116.52 | KITE RANCHES INC                  |
| 4008-00700-00100 | 46.16  | KITE RANCHES INC                  |
| 4008-00700-00300 | 0.7    | KITE RANCHES INC                  |
| 4008-00800-00200 | 291.88 | KITE RANCHES INC                  |
| 4008-01600-00200 | 70     | KITE RANCHES INC                  |
| 4008-01700-00100 | 50.59  | KITE RANCHES INC                  |
| 3908-033B0-03000 | 0.24   | KLAMATH COUNTY                    |
| 3909-005A0-00100 | 6.4    | KLAMATH COUNTY                    |
| 4008-00100-00400 | 2      | KLAMATH DRAINAGE DISTRICT         |
| 4008-01500-00800 | 19.12  | KLAMATH RIVER FARMLAND LLC        |
| 4008-01600-00800 | 24.56  | KLAMATH RIVER FARMLAND LLC        |
| 4008-02100-00100 | 59.84  | KLAMATH RIVER FARMLAND LLC        |
| 4008-02100-00200 | 35.4   | KLAMATH RIVER FARMLAND LLC        |
| 4008-02200-00500 | 92.85  | KLAMATH RIVER FARMLAND LLC        |
| 3908-031CC-00700 | 0.31   | KLAMATH RIVER PROPERTY LLC        |
| 3909-004DD-01400 | 2.56   | KLAMATH VECTOR CONTROL DISTRICT   |
| 4008-00700-00200 | 6.06   | KNOLLE JAMES W JR & CAROLYNE FAYE |
| 3908-00000-05100 | 251.58 | LILLY JOHN K TRUSTEE &            |
| 3908-03200-00200 | 237.29 | LILLY JOHN K TRUSTEE &            |
| 3908-033B0-01500 | 1.82   | LILLY JOHN K TRUSTEE &            |
| 4008-00000-00700 | 142.2  | LILLY JOHN K TRUSTEE &            |
| 4008-00500-00200 | 6.4    | LILLY JOHN K TRUSTEE &            |
| 4008-00500-00700 | 16.4   | LILLY JOHN K TRUSTEE &            |
| 3909-00800-02000 | 9.1    | LINKVILLE LOGISTICS LLC           |
| 3908-031C0-02800 | 1.42   | LOWERY REVOCABLE TRUST ET AL      |
| 3908-03200-00300 | 50.64  | LOWLAND FARMS INC                 |
| 4008-00000-00800 | 337.8  | LOWLAND FARMS INC                 |
| 4008-00000-01200 | 109.7  | LOWLAND FARMS INC                 |
| 4008-00500-00100 | 321.04 | LOWLAND FARMS INC                 |

ATTACHMENT A – Parcels Subject to the Assignment Agreement

|                  |        |                                      |
|------------------|--------|--------------------------------------|
| 4008-00800-00100 | 13.2   | LOWLAND FARMS INC                    |
| 3908-00000-05700 | 194.67 | MAGIC DUCK CLUB LLC                  |
| 3908-03600-00200 | 22.65  | MAGIC DUCK CLUB LLC                  |
| 3908-03600-00400 | 2.07   | MAHLER HENRY & MICHELE               |
| 3909-005D0-01700 | 10.54  | MALLARD LANE PROPERTIES LLC          |
| 3909-00800-02001 | 24.82  | MALLARD LANE PROPERTIES LLC          |
| 3909-02000-00401 | 10.42  | MARCHESSAULT JUDAH & JESSICA M       |
| 3909-01900-00200 | 11.62  | MARSHALL KELLIE R & JACOB A          |
| 3909-009AA-00400 | 1.22   | MAURO LIVING TRUST ET AL             |
| 3909-009AA-00800 | 1.11   | MAURO LIVING TRUST ET AL             |
| 3909-004DD-01600 | 2.39   | MAYWOOD PROPERTIES LLC               |
| 3909-009AA-01200 | 1.01   | MAYWOOD SOUTH LLC                    |
| 3909-01800-01600 | 4.73   | MOATES ALLEN                         |
| 3909-01900-00300 | 12.76  | MOATES ALLEN                         |
| 3909-01900-00600 | 55.6   | MOATES ALLEN                         |
| 3909-00400-00801 | 0.26   | NATURE CONSERVANCY (THE)             |
| 3909-004AD-01100 | 1.16   | NATURE CONSERVANCY (THE)             |
| 3909-004DA-01600 | 5.13   | NATURE CONSERVANCY (THE)             |
| 3909-004DA-01300 | 0.83   | NFRC PROPERTY MANAGEMENT LLC         |
| 3909-004DA-01400 | 0.07   | NFRC PROPERTY MANAGEMENT LLC         |
| 3909-00800-01501 | 14.62  | O'CONNOR LIVESTOCK CO                |
| 3909-00900-00303 | 29     | O'CONNOR LIVESTOCK CO                |
| 3909-00900-00400 | 8.44   | O'CONNOR LIVESTOCK CO                |
| 3909-00900-00302 | 6      | OIL RE REFINING COMPANY INC          |
| 3909-004AB-00700 | 0.4    | OREGON PARKS & RECREATION DEPARTMENT |
| 3908-033B0-02800 | 4.74   | OSTROM THERESA                       |
| 3909-009AA-00201 | 1.63   | OZ INVESTMENT LLC                    |
| 3909-009AA-01300 | 0.99   | OZ INVESTMENT LLC                    |
| 3909-009AA-01400 | 0.99   | OZ INVESTMENT LLC                    |
| 3909-009AA-01500 | 1.13   | OZ INVESTMENT LLC                    |
| 3909-009AA-01600 | 0.94   | OZ INVESTMENT LLC                    |

**ATTACHMENT A – Parcels Subject to the Assignment Agreement**

|                  |       |                                |
|------------------|-------|--------------------------------|
| 3909-009AD-00202 | 6.72  | OZ INVESTMENT LLC              |
| 3909-009AD-00700 | 0.28  | OZ INVESTMENT LLC              |
| 3909-009AD-00800 | 0.28  | OZ INVESTMENT LLC              |
| 3909-009AD-00900 | 0.38  | OZ INVESTMENT LLC              |
| 3909-009AD-01000 | 0.38  | OZ INVESTMENT LLC              |
| 3909-009AD-01100 | 0.38  | OZ INVESTMENT LLC              |
| 3909-009AD-01300 | 2.66  | OZ INVESTMENT LLC              |
| 3909-00900-00600 | 16.26 | PACIFIC POWER & LIGHT CO       |
| 3909-009AA-00500 | 1.23  | PADILLA HOLDING CO. LLC        |
| 3909-009AA-00600 | 1.19  | PADILLA HOLDING CO. LLC        |
| 3909-009AA-01100 | 1.33  | PADILLA HOLDING COMPANY LLC    |
| 3909-00800-01201 | 10.06 | PANEL PROCESSING OF OREGON INC |
| 3909-00800-01301 | 2.84  | PANEL PROCESSING OF OREGON INC |
| 3909-01900-00100 | 4.88  | PATTERSON ELIZABETH A          |
| 3909-02000-00810 | 5     | PATTERSON ELIZABETH A          |
| 3909-004DA-01900 | 2.47  | PATTERSON WILLIAM C &          |
| 3909-004DA-02000 | 2.56  | PATTERSON WILLIAM C &          |
| 3909-009AA-01700 | 0.63  | PEKKOLA & MOMBERT PROPERTIES   |
| 3809-032DA-00800 | 15.12 | PINECONE LLC                   |
| 3809-032DA-00801 | 2.7   | PINECONE LLC                   |
| 3809-033CC-00500 | 1.58  | PINECONE LLC                   |
| 3909-005A0-00200 | 45.2  | PINECONE LLC                   |
| 3909-005D0-00100 | 12.8  | PINECONE LLC                   |
| 3909-005D0-00900 | 5.1   | PINECONE LLC                   |
| 3909-004DA-01100 | 2.09  | PRESTON LANE STORAGE LTD       |
| 3908-031D0-02900 | 53.55 | PRUNER MICHAEL & PAMELA        |
| 3908-032C0-01900 | 1.53  | PRUNER MICHAEL & PAMELA        |
| 4008-00500-00800 | 19.5  | PRUNER MICHAEL & PAMELA        |
| 4008-00600-00101 | 86.45 | PRUNER MICHAEL & PAMELA        |
| 3909-00800-01300 | 2.98  | PUTNAM LEONARD R & ROCHELLE M  |
| 3909-00800-01400 | 31.28 | PUTNAM LEONARD R & ROCHELLE M  |

ATTACHMENT A -- Parcels Subject to the Assignment Agreement

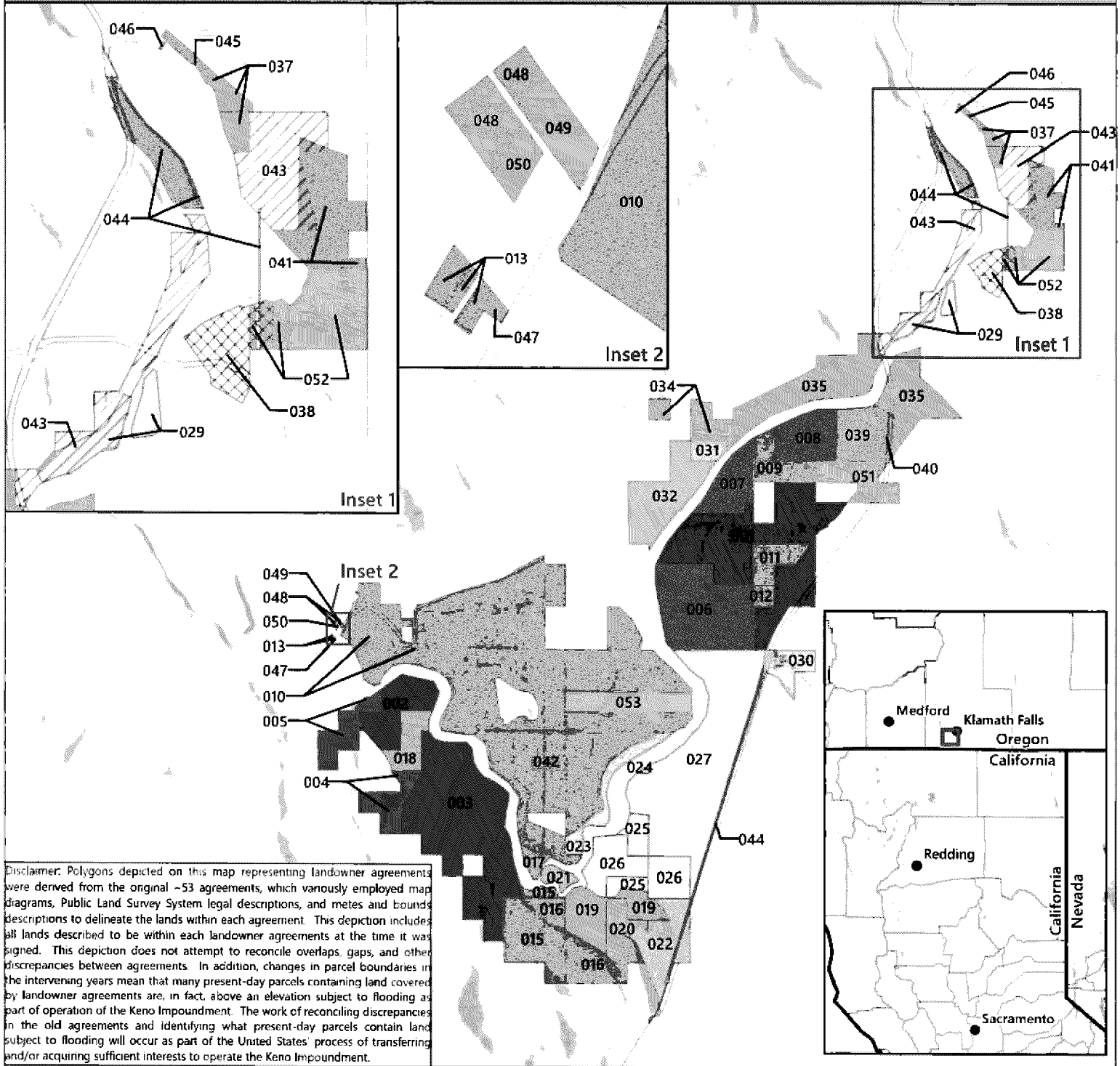
|                  |        |  |
|------------------|--------|--|
| 3909-00800-02100 | 1.1    | PUTNAM LEONARD R & ROCHELLE M            |
| 3909-004AD-00300 | 19.9   | REACH INC                                |
| 3908-033B0-02300 | 5.18   | REEVES GORDON & LORI                     |
| 3909-01700-01500 | 56.17  | RL GERHART TRUST ET AL                   |
| 3909-02000-00600 | 9.99   | ROBNETT STEPHEN & DAYLE                  |
| 3909-02000-00700 | 10.08  | ROBNETT STEPHEN & DAYLE                  |
| 3909-02000-00800 | 10     | ROBNETT STEPHEN & DAYLE                  |
| 4008-00600-02800 | 0.73   | ROLLINS LOVING TRUST                     |
| 4008-00000-00200 | 44.61  | SCHMID JOSEPH H & SONDRAD D              |
| 4008-00800-00700 | 10.08  | SELE MERI C                              |
| 4008-02300-00400 | 281.43 | SHASTA SEED FARM &                       |
| 3909-02000-00900 | 23.75  | SHIDLER PHYLLIS CLARIDGE LIVING TR ET AL |
| 3909-01700-00204 | 4.15   | SOS FAMILY LLC                           |
| 3909-00400-00200 | 34.51  | SOUTH SUBURBAN SANITARY DIST             |
| 3909-00400-00400 | 9.74   | SOUTH SUBURBAN SANITARY DIST             |
| 3909-00400-00500 | 3.21   | SOUTH SUBURBAN SANITARY DIST             |
| 3909-00400-00600 | 7.93   | SOUTH SUBURBAN SANITARY DIST             |
| 3909-00400-00700 | 10.71  | SOUTH SUBURBAN SANITARY DIST             |
| 3909-00400-00800 | 0.39   | SOUTH SUBURBAN SANITARY DIST             |
| 3909-00400-00900 | 94.08  | SOUTH SUBURBAN SANITARY DIST             |
| 3909-00400-01000 | 34.92  | SOUTH SUBURBAN SANITARY DIST             |
| 3909-004AB-00900 | 4.4    | SOUTH SUBURBAN SANITARY DIST             |
| 3909-004AB-01000 | 7.82   | SOUTH SUBURBAN SANITARY DIST             |
| 3909-004DA-01602 | 0.3    | SOUTH SUBURBAN SANITARY DIST             |
| 3909-004DA-01701 | 0.65   | SOUTH SUBURBAN SANITARY DIST             |
| 3909-004DA-01800 | 11.27  | SOUTH SUBURBAN SANITARY DIST             |
| 3909-004DD-01300 | 14.85  | SOUTH SUBURBAN SANITARY DIST             |
| 3909-004DD-01700 | 0.59   | SOUTH SUBURBAN SANITARY DIST             |
| 3909-00900-00100 | 100.92 | SOUTH SUBURBAN SANITARY DIST             |
| 3909-009AA-00200 | 13.28  | SOUTH SUBURBAN SANITARY DIST             |
| 3909-009AD-00200 | 1.97   | SOUTH SUBURBAN SANITARY DIST             |

**ATTACHMENT A – Parcels Subject to the Assignment Agreement**

|                  |         |   |
|------------------|---------|---|
| 3909-009AD-00301 | 3.71    | SOUTH SUBURBAN SANITARY DIST              |
| 4008-02200-01400 | 2       | STATE LAND BOARD                          |
| 3909-004AB-01100 | 0.72    | STATE OF OREGON &                         |
| 3908-00000-04600 | 1420.24 | STATE OF OREGON & GAME COMMISSION         |
| 3908-03600-00100 | 316.16  | STATE OF OREGON & GAME COMMISSION         |
| 3908-036DC-01700 | 2.15    | STATE OF OREGON & GAME COMMISSION         |
| 3909-01900-00500 | 419.32  | STATE OF OREGON & GAME COMMISSION         |
| 3909-03000-00300 | 236.9   | STATE OF OREGON & GAME COMMISSION         |
| 4008-01500-00500 | 96.32   | STATE OF OREGON & GAME COMMISSION         |
| 4008-01500-00700 | 12.06   | STATE OF OREGON & GAME COMMISSION         |
| 4008-01500-00900 | 27.28   | STATE OF OREGON & GAME COMMISSION         |
| 4008-01600-00600 | 36.89   | STATE OF OREGON & GAME COMMISSION         |
| 4008-00100-00100 | 15.5    | STATE OF OREGON & HIGHWAY COMMISSION      |
| 3908-00000-05800 | 166.68  | STATE OF OREGON DEPT OF FISH & WILDLIFE   |
| 3908-03600-00300 | 47.92   | STATE OF OREGON DEPT OF FISH & WILDLIFE   |
| 4008-00500-01000 | 55.76   | STONE RIDGE RANCH LLC                     |
| 4008-00700-00900 | 23.5    | STONE RIDGE RANCH LLC                     |
| 4008-00800-00400 | 80      | STONE RIDGE RANCH LLC                     |
| 3908-031C0-00101 | 3.36    | TRIBBLE DEAN LEE & DEBORAH LYNN           |
| 3908-031D0-02903 | 12.29   | TRIBBLE DEAN LEE & DEBORAH LYNN           |
| 4008-01500-01300 | 3.68    | TRUSTA A OF FLOWERS FAMILY TRUST & CHRIST |
| 4008-02200-00100 | 29.2    | TRUSTA A OF FLOWERS FAMILY TRUST & CHRIST |
| 4008-02200-00200 | 10.8    | TRUSTA A OF FLOWERS FAMILY TRUST & CHRIST |
| 4008-02200-00300 | 115.07  | TRUSTA A OF FLOWERS FAMILY TRUST & CHRIST |
| 4008-02200-00400 | 55.8    | TRUSTA A OF FLOWERS FAMILY TRUST & CHRIST |
| 4008-02200-01000 | 86.27   | TRUSTA A OF FLOWERS FAMILY TRUST & CHRIST |
| 4008-02300-00900 | 48      | TRUST B OF FLOWERS FAMILY TRUST ET AL     |
| 4008-00000-00100 | 237.02  | TULE SMOKE INC                            |
| 4008-00000-01600 | 2.07    | TULE SMOKE INC                            |
| 4008-00000-01700 | 26.32   | TULE SMOKE INC                            |
| 4008-00000-01800 | 508     | TULE SMOKE INC                            |

ATTACHMENT A – Parcels Subject to the Assignment Agreement

|                  |                |                                     |
|------------------|----------------|-------------------------------------|
| 4008-00000-02100 | 10.4           | TULE SMOKE INC                      |
| 4008-00100-00500 | 158.53         | TULE SMOKE INC                      |
| 4008-01500-00100 | 70.64          | TULE SMOKE INC                      |
| 4008-01500-00600 | 112.16         | TULE SMOKE INC                      |
| 4008-01500-01000 | 11.58          | TULE SMOKE INC                      |
| 4008-00000-02400 | 400.9          | TULESMOKE INC                       |
| 3909-009AA-00901 | 0.54           | V S INC                             |
| 3909-02000-00400 | 23.31          | VAN SICKLE JULIANA                  |
| 4008-00600-02700 | 1.55           | VINCENT SHANE M                     |
| 3909-004DA-00400 | 0.85           | WALLACE JOANNE L                    |
| 3908-031C0-03500 | 0.88           | WALLERS CARMEN & MOORE TOMMY        |
| 3909-009AD-00201 | 0.25           | WAL-MART REAL ESTATE BUSINESS TRUST |
| 3909-009AD-00203 | 4.51           | WAL-MART REAL ESTATE BUSINESS TRUST |
| 3909-009AD-00400 | 14.23          | WAL-MART REAL ESTATE BUSINESS TRUST |
| 3909-01900-00700 | 26.17          | WAMPLER CHRISTOPHER & ANGEL MARIE   |
| 3908-033B0-02200 | 5.41           | WARD STEPHEN L                      |
| 3909-004DD-01500 | 1.25           | WET N WILD SPRINKLER INC            |
| 3908-031CC-00200 | 0.3            | WHITLOCK GEORGE & HAZEL TRUST &     |
| 3908-033B0-01600 | 9.17           | YORK DAVID L                        |
|                  | 13149.28 acres |                                     |



Disclaimer: Polygons depicted on this map representing landowner agreements were derived from the original ~53 agreements, which variously employed map diagrams, Public Land Survey System legal descriptions, and metes and bounds descriptions to delineate the lands within each agreement. This depiction includes all lands described to be within each landowner agreements at the time it was signed. This depiction does not attempt to reconcile overlaps, gaps, and other discrepancies between agreements. In addition, changes in parcel boundaries in the intervening years mean that many present-day parcels containing land covered by landowner agreements are, in fact, above an elevation subject to flooding as part of operation of the Keno Impoundment. The work of reconciling discrepancies in the old agreements and identifying what present-day parcels contain land subject to flooding will occur as part of the United States' process of transferring land/or acquiring sufficient interests to operate the Keno Impoundment.

| Landowner Agreements             |                            |
|----------------------------------|----------------------------|
| 001 Fed Land Bank Spokane Hooper | 010 Douglas J. Puckett     |
| 002 C.V. Nelson                  | 011 Gibbard                |
| 003 Roy W. Nelson et al          | 012 Hans Anderson          |
| 004 Cofer                        | 013 Broyles                |
| 005 L.W. & Nellie Anderson       | 015 Allenby                |
| 006 Furber                       | 016 McCollum               |
| 007 Agnes Pierce                 | 017 Ray                    |
| 008 Largent                      | 018 Burton                 |
| 009 Burnett                      | 019 Marie Flowers          |
|                                  | 020 Thomas J. Flowers      |
|                                  | 021 Martinson              |
|                                  | 022 Jacobs                 |
|                                  | 023 Lee                    |
|                                  | 024 JG Pierce              |
|                                  | 025 Belloni                |
|                                  | 026 Ottolini               |
|                                  | 027 Jensen                 |
|                                  | 029 Kesterson              |
|                                  | 030 Bonham                 |
|                                  | 031 McCully                |
|                                  | 032 Van Valkenburg         |
|                                  | 034 Ess                    |
|                                  | 035 Weyerhauser            |
|                                  | 037 Ewauna Box Co          |
|                                  | 038 Shaw Bertram Lumber    |
|                                  | 039 Heinzerling            |
|                                  | 040 Sutton                 |
|                                  | 041 Johnson                |
|                                  | 042 Kerns Keno ID          |
|                                  | 043 Great Northern RR      |
|                                  | 044 Central Pac RR         |
|                                  | 045 Big Lakes Box Co       |
|                                  | 046 Hunter                 |
|                                  | 047 Prather                |
|                                  | 048 V.E. and Leona Puckett |
|                                  | 049 Nash                   |
|                                  | 050 Ethel E. Puckett       |
|                                  | 051 Gregory                |
|                                  | 052 Enterprise Land        |
|                                  | 053 Samuel Kerns           |

