



2024-008092  
Klamath County, Oregon  
09/16/2024 01:03:02 PM  
Fee: \$87.00

THIS SPACE RESERVED FOR RECORDER'S USE

After recording return to:

Jerry L. Tabor Building, Inc., an Oregon  
Corporation

519 Pegasus Ln.

Roseburg, OR 97470

Until a change is requested all tax statements shall be  
sent to the following address:

Jerry L. Tabor Building, Inc., an Oregon  
Corporation

519 Pegasus Ln.

Roseburg, OR 97470

File No. 650019AM

---

### STATUTORY WARRANTY DEED

**Barbara Haskins and Mark Pottmeyer, as Tenants by the Entirety ,**

Grantor(s), hereby convey and warrant to

**Jerry L. Tabor Building, Inc., an Oregon Corporation,**

Grantee(s), the following described real property in the County of Klamath and State of Oregon free of  
encumbrances except as specifically set forth herein:

**Lot 34 of Tract 1473, Pheasant Run, according to the official plat thereof on file in the office of the  
County Clerk of Klamath County, Oregon.**


**The true and actual consideration for this conveyance is \$54,000.00.**


The above-described property is free of encumbrances except all those items of record, if any, as of the  
date of this deed and those shown below, if any:

Real property taxes due, if any, but not yet payable

BEFORE SIGNING OR ACCEPTING THIS INSTRUMENT, THE PERSON TRANSFERRING FEE TITLE SHOULD INQUIRE ABOUT THE PERSON'S RIGHTS, IF ANY, UNDER ORS 195.300, 195.301 AND 195.305 TO 195.336 AND SECTIONS 5 TO 11, CHAPTER 424, OREGON LAWS 2007, SECTIONS 2 TO 9 AND 17, CHAPTER 855, OREGON LAWS 2009, AND SECTIONS 2 TO 7, CHAPTER 8, OREGON LAWS 2010. THIS INSTRUMENT DOES NOT ALLOW USE OF THE PROPERTY DESCRIBED IN THIS INSTRUMENT IN VIOLATION OF APPLICABLE LAND USE LAWS AND REGULATIONS. BEFORE SIGNING OR ACCEPTING THIS INSTRUMENT, THE PERSON ACQUIRING FEE TITLE TO THE PROPERTY SHOULD CHECK WITH THE APPROPRIATE CITY OR COUNTY PLANNING DEPARTMENT TO VERIFY THAT THE UNIT OF LAND BEING TRANSFERRED IS A LAWFULLY ESTABLISHED LOT OR PARCEL, AS DEFINED IN ORS 92.010 OR 215.010, TO VERIFY THE APPROVED USES OF THE LOT OR PARCEL, TO DETERMINE ANY LIMITS ON LAWSUITS AGAINST FARMING OR FOREST PRACTICES, AS DEFINED IN ORS 30.930, AND TO INQUIRE ABOUT THE RIGHTS OF NEIGHBORING PROPERTY OWNERS, IF ANY, UNDER ORS 195.300, 195.301 AND 195.305 TO 195.336 AND SECTIONS 5 TO 11, CHAPTER 424, OREGON LAWS 2007, SECTIONS 2 TO 9 AND 17, CHAPTER 855, OREGON LAWS 2009, AND SECTIONS 2 TO 7, CHAPTER 8, OREGON LAWS 2010.

Dated: September 13, 2024


  
Barbara Haskins

  
Mark Pottmeyer

State of Oregon } ss  
County of Klamath }

On this 13 day of September, 2024, before me, Melissa Cook a Notary Public in and for said state, personally appeared Barbara Haskins and Mark Pottmeyer, known or identified to me to be the person(s) whose name(s) is/are subscribed to the within Instrument and acknowledged to me that he/she/they executed same.

IN WITNESS WHEREOF, I have hereunto set my hand and affixed my official seal the day and year in this certificate first above written.

  
Notary Public for the State of Oregon  
Residing at: Klamath County  
Commission Expires: 3/7/26

