



00335216202400095150240245

10/31/2024 08:35:28 AM

Fee: NO FEE

## BOARD OF COUNTY COMMISSIONERS

## KLAMATH COUNTY, OREGON

IN THE MATTER OF AMENDING  
 ARTICLE 59 (FLOOD HAZARD )  
 OVERLAY) OF THE KLAMATH )  
 COUNTY LAND DEVELOPMENT )  
 CODE & ADOPTION OF THE )  
 KLAMATH COUNTY, OREGON )  
 AND INCORPORATED AREAS, )  
 VOLS. 1 & 2, DATED NOV. 7, )  
 2024, FLOOD INSURANCE RATE  
 MAPS

## ORDINANCE 45.105

**WHEREAS**, the Klamath County Board of Commissioners has the authority and desires to amend the Land Development Code text; and

**WHEREAS**, the Klamath County Planning Department provided written notice of the public hearing as required in Klamath County Land Development Code Article 31; and

**WHEREAS**, a public hearing was held on October 22, 2024, and public testimony was considered before the Klamath County Planning Commission and Board of County Commissioners; and

**WHEREAS**, the Klamath County Planning Commission unanimously forwarded a recommendation of approval; and

**WHEREAS**, based on testimony entered and in consideration of the whole record, the Klamath County Board of Commissioners voted unanimously to approve the request in File No. CLUP 2-24.

**WHEREAS**, the State of Oregon has in ORS 203.035 (Statutory Authorization) delegated the responsibility to local governmental units to adopt floodplain management regulations designed to promote the public health, safety, and general welfare of its citizenry. Therefore, the Klamath County Board of Commissioner does ordain as follows:

**WHEREAS**, the Klamath County Board of Commissioners makes the following Findings of Fact:

- A. The flood hazard areas of Klamath County are subject to periodic inundation which may result in loss of life and property, health and safety hazards, disruption of commerce and governmental services, extraordinary public


expenditures for flood protection and relief, and impairment of the tax base, all of which adversely affect the public health, safety, and general welfare.

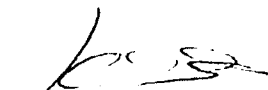
- B. These flood losses may be caused by the cumulative effect of obstructions in special flood hazard areas which increase flood heights and velocities, and when inadequately anchored, cause damage in other areas. Uses that are inadequately floodproofed, elevated, or otherwise protected from flood damage also contribute to flood loss.


**NOW, THEREFORE,** the Klamath County Board of Commissioners ordains that the amendment to the adopted Klamath County Land Development Code text, attached hereto as "Exhibit A" and incorporated herein by reference, is hereby adopted, and that that Article 59 of said Klamath County Land Development Code is replaced in its entirety by said Exhibit A, with immediate effect pursuant to ORS 203.045.


DATED this 29 day of October, 2024.

**FOR THE BOARD OF COMMISSIONERS**

  
Chair

  
Commissioner

  
Commissioner

  
County Counsel  
Approved as to form

**NOTICE OF APPEAL RIGHTS**

This decision may be appealed to the Oregon Land Use Board of Appeals (LUBA) within 21-days following the date of the mailing of this order. Contact LUBA for information as how to file this appeal (LUBA by phone 1-503-373-1265 or by mail at 550 Capitol Street NE, Suite 235, Salem Oregon 97301-2552). Failure to do so in a timely manner may affect your rights.

**EXHIBIT A - ARTICLE 59  
FLOOD HAZARD OVERLAY**

**59.010 - STATEMENT OF PURPOSE**

It is the purpose of this ordinance to promote public health, safety, and general welfare, and to minimize public and private losses due to flooding in flood hazard areas by provisions designed to:

- A. Protect human life and health;
- B. Minimize expenditure of public money for costly flood control projects;
- C. Minimize the need for rescue and relief efforts associated with flooding and generally undertaken at the expense of the general public;
- D. Minimize prolonged business interruptions;
- E. Minimize damage to public facilities and utilities such as water and gas mains; electric, telephone and sewer lines; and streets and bridges located in special flood hazard areas;
- F. Help maintain a stable tax base by providing for the sound use and development of flood hazard areas so as to minimize blight areas caused by flooding;
- G. Notify potential buyers that the property is in a special flood hazard area
- H. Notify those who occupy special flood hazard areas that they assume responsibility for their actions
- I. Participate in and maintain eligibility for flood insurance and disaster relief.

**59.020 - METHODS OF REDUCING FLOOD LOSSES**

In order to accomplish its purposes, this ordinance includes methods and provisions for:

- A. Restricting or prohibiting development which is dangerous to health, safety, and property due to water or erosion hazards, or which result in damaging increases in erosion or in flood heights or velocities;
- B. Requiring that development vulnerable to floods, including facilities which serve such uses, be protected against flood damage at the time of initial construction;

- C. Controlling the alteration of natural floodplains, stream channels, and natural protective barriers, which help accommodate or channel flood waters;
- D. Controlling filling, grading, dredging, and other development which may increase flood damage;
- E. Preventing or regulating the construction of flood barriers which will unnaturally divert flood waters or may increase flood hazards in other areas.

#### **59.030 – DEFINITIONS**

Unless specifically defined below, words or phrases used in this ordinance shall be interpreted so as to give them the meaning they have in common usage.

**Appeal:** A request for a review of the interpretation of any provision of this ordinance or a request for a variance.

**Area of Shallow Flooding:** A designated Zone AO, AH, AR/AO or AR/AH on a community's Flood Insurance Rate Map (FIRM) with a one percent or greater annual chance of flooding to an average depth of one to three feet where a clearly defined channel does not exist, where the path of flooding is unpredictable, and where velocity flow may be evident. Such flooding is characterized by ponding or sheet flow.

**Area of Special Flood Hazard:** The land in the floodplain within a community subject to a 1 percent or greater chance of flooding in any given year. It is shown on the Flood Insurance Rate Map (FIRM) as Zone A, AO, AH, A1-30, AE, A99, AR. "Special Flood Hazard Area" is synonymous in meaning and definition with the phrase "Area of Special Flood Hazard".

**Base Flood:** The flood having a one percent chance of being equaled or exceeded in any given year.

**Base Flood Elevation (BFE):** The elevation to which floodwater is anticipated to rise during the base flood.

**Basement:** Any area of the building having its floor subgrade (below ground level) on all sides.

**Development:** Any man-made change to improved or unimproved real estate, including but not limited to buildings or other structures, mining, dredging, filling, grading, paving, excavation or drilling operations or storage of equipment or materials.

**Flood or Flooding:**

- (a) A general and temporary condition of partial or complete inundation of normally dry land areas from:
  - (1) The overflow of inland or tidal waters.
  - (2) The unusual and rapid accumulation or runoff of surface waters from any source.
  - (3) Mudslides (i.e., mudflows) which are proximately caused by flooding as defined in paragraph (a)(2) of this definition and are akin to a river of liquid and flowing mud on the surfaces of normally dry land areas, as when earth is carried by a current of water and deposited along the path of the current.
- (b) The collapse or subsidence of land along the shore of a lake or other body of water as a result of erosion or undermining caused by waves or currents of water exceeding anticipated cyclical levels or suddenly caused by an unusually high water level in a natural body of water, accompanied by a severe storm, or by an unanticipated force of nature, such as flash flood or an abnormal tidal surge, or by some similarly unusual and unforeseeable event which results in flooding as defined in paragraph (a)(1) of this definition.

**Flood Elevation Study:** See "Flood Insurance Study".

**Flood Insurance Rate Map (FIRM):** The official map of a community, on which the Federal Insurance Administrator has delineated both the special hazard areas and the risk premium zones applicable to the community. A FIRM that has been made available digitally is called a Digital Flood Insurance Rate Map (DFIRM).

**Flood Insurance Study (FIS):** An examination, evaluation and determination of flood hazards and, if appropriate, corresponding water surface elevations, or an examination, evaluation and determination of mudslide (i.e., mudflow) and/or flood-related erosion hazards.

**Flood Proofing:** Any combination of structural and nonstructural additions, changes, or adjustments to structures which reduce or eliminate risk of flood damage to real estate or improved real property, water and sanitary facilities, structures, and their contents.

**Floodway:** The channel of a river or other watercourse and the adjacent land areas that must be reserved in order to discharge the base flood without cumulatively increasing the water surface elevation more than a designated height. Also referred to as "Regulatory Floodway."

**Functionally Dependent Use:** A use which cannot perform its intended purpose unless it is located or carried out in close proximity to water. The term includes only docking facilities, port facilities that are necessary for the loading and unloading of cargo or

passengers, and ship building and ship repair facilities, and does not include long term storage or related manufacturing facilities.

**Highest Adjacent Grade:** The highest natural elevation of the ground surface prior to construction next to the proposed walls of a structure.

**Historic Structure:** Any structure that is:

1. Listed individually in the National Register of Historic Places (a listing maintained by the Department of Interior) or preliminarily determined by the Secretary of the Interior as meeting the requirements for individual listing on the National Register;
2. Certified or preliminarily determined by the Secretary of the Interior as contributing to the historical significance of a registered historic district or a district preliminarily determined by the Secretary to qualify as a registered historic district;
3. Individually listed on a state inventory of historic places in states with historic preservation programs which have been approved by the Secretary of Interior; or
4. Individually listed on a local inventory of historic places in communities with historic preservation programs that have been certified either:
  - a. By an approved state program as determined by the Secretary of the Interior or
  - b. Directly by the Secretary of the Interior in states without approved programs.

**Lowest Floor:** The lowest floor of the lowest enclosed area (including basement). An unfinished or flood resistant enclosure, usable solely for parking of vehicles, building access or storage in an area other than a basement area is not considered a building's lowest floor, provided that such enclosure is not built so as to render the structure in violation of the applicable non-elevation design requirements of this ordinance.

**Manufactured Dwelling:** A structure, transportable in one or more sections, which is built on a permanent chassis and is designed for use with or without a permanent foundation when attached to the required utilities. The term "manufactured dwelling" does not include a "recreational vehicle" and is synonymous with "manufactured home".

**Manufactured Dwelling Park or Subdivision:** A parcel (or contiguous parcels) of land divided into two or more manufactured dwelling lots for rent or sale.

**Mean Sea Level:** For purposes of the National Flood Insurance Program, the National Geodetic Vertical Datum (NGVD) of 1929 or other datum, to which Base Flood Elevations shown on a community's Flood Insurance Rate Map are referenced.

**New Construction:** For floodplain management purposes, “new construction” means structures for which the “start of construction” commenced on or after the effective date of a floodplain management regulation adopted by Klamath County and includes any subsequent improvements to such structures.

**Recreational Vehicle:** A vehicle which is:

1. Built on a single chassis;
2. 400 square feet or less when measured at the largest horizontal projection;
3. Designed to be self-propelled or permanently towable by a light duty truck; and
4. Designed primarily not for use as a permanent dwelling but as temporary living quarters for recreational, camping, travel, or seasonal use.

**Special Flood Hazard Area (SFHA):** See “Area of special flood hazard” for this definition.

**Start of Construction:** Includes substantial improvement and means the date the building permit was issued, provided the actual start of construction, repair, reconstruction, rehabilitation, addition, placement, or other improvement was within 180 days from the date of the permit. The actual start means either the first placement of permanent construction of a structure on a site, such as the pouring of slab or footings, the installation of piles, the construction of columns, or any work beyond the stage of excavation; or the placement of a manufactured dwelling on a foundation. Permanent construction does not include land preparation, such as clearing, grading, and filling; nor does it include the installation of streets and/or walkways; nor does it include excavation for a basement, footings, piers, or foundations or the erection of temporary forms; nor does it include the installation on the property of accessory buildings, such as garages or sheds not occupied as dwelling units or not part of the main structure. For a substantial improvement, the actual start of construction means the first alteration of any wall, ceiling, floor, or other structural part of a building, whether or not that alteration affects the external dimensions of the building.

**Structure:** For floodplain management purposes, a walled and roofed building, including a gas or liquid storage tank, that is principally above ground, as well as a manufactured dwelling.

**Substantial Damage:** Damage of any origin sustained by a structure whereby the cost of restoring the structure to its before damaged condition would equal or exceed 50 percent of the market value of the structure before the damage occurred.

**Substantial Improvement:** Any reconstruction, rehabilitation, addition, or other improvement of a structure, the cost of which equals or exceeds 50 percent of the market value of the structure before the "start of construction" of the improvement. This term includes structures which have incurred "substantial damage," regardless of the actual repair work performed. The term does not, however, include either:

1. Any project for improvement of a structure to correct existing violations of state or local health, sanitary, or safety code specifications which have been identified by the local code enforcement official and which are the minimum necessary to assure safe living conditions; or
2. Any alteration of a "historic structure," provided that the alteration will not preclude the structure's continued designation as a "historic structure."

**Variance:** A grant of relief by Klamath County from the terms of a flood plain management regulation.

**Violation:** The failure of a structure or other development to be fully compliant with the community's floodplain management regulations. A structure or other development without the elevation certificate, other certifications, or other evidence of compliance required in this ordinance is presumed to be in violation until such time as that documentation is provided.

## **59.040 - GENERAL PROVISIONS**

### **A. LANDS TO WHICH THIS ORDINANCE APPLIES**

This ordinance shall apply to all special flood hazard areas within the jurisdiction of Klamath County.

### **B. BASIS FOR ESTABLISHING THE SPECIAL FLOOD HAZARD AREAS**

The special flood hazard areas identified by the Federal Insurance Administrator in a scientific and engineering report entitled "The Flood Insurance Study (FIS) for KLAMATH COUNTY, OREGON AND INCORPORATED AREAS, Volumes 1 and 2, dated November 7, 2024," with accompanying Flood Insurance Rate Maps (FIRMs) are hereby adopted by reference and declared to be a part of this ordinance. The FIS and FIRM panels are on file at the Klamath County Planning Department in the Klamath County Government Center.

///



## **C. COORDINATION WITH STATE OF OREGON SPECIALTY CODES**

Pursuant to the requirement established in ORS 455 that Klamath County administers and enforces the State of Oregon Specialty Codes, Klamath County does hereby acknowledge that the Oregon Specialty Codes contain certain provisions that apply to the design and construction of buildings and structures located in special flood hazard areas. Therefore, this ordinance is intended to be administered and enforced in conjunction with the Oregon Specialty Codes.

## **D. COMPLIANCE AND PENALTIES FOR NONCOMPLIANCE**

### **1. COMPLIANCE**

All development within special flood hazard areas is subject to the terms of this ordinance and required to comply with its provisions and all other applicable regulations.

### **2. PENALTIES FOR NONCOMPLIANCE**

No structure or land shall hereafter be constructed, located, extended, converted, or altered without full compliance with the terms of this ordinance and other applicable regulations. Violations of the provisions of this ordinance by failure to comply with any of its requirements (including violations of conditions and safeguards established in connection with conditions) shall constitute an Article 14 (Enforcement) Nothing contained herein shall prevent the Klamath County from taking such other lawful action as is necessary to prevent or remedy any violation.

## **E. WARNING AND DISCLAIMER OF LIABILITY**

### **1. WARNING**

The degree of flood protection required by this ordinance is considered reasonable for regulatory purposes and is based on scientific and engineering considerations. Larger floods can and will occur on rare occasions. Flood heights may be increased by man-made or natural causes. This ordinance does not imply that land outside the areas of special flood hazards or uses permitted within such areas will be free from flooding or flood damages.

### **2. DISCLAIMER OF LIABILITY**

This ordinance shall not create liability on the part of the Klamath County, any officer or employee thereof, or the Federal Insurance Administrator for any flood

damages that result from reliance on this ordinance or any administrative decision lawfully made hereunder.

## **59.050 - ADMINISTRATION**

### **A. DESIGNATION OF THE FLOODPLAIN ADMINISTRATOR**

The Planning Director and their designee is hereby appointed to administer, implement, and enforce this ordinance by granting or denying development permits in accordance with its provisions. The Floodplain Administrator may delegate authority to implement these provisions.

### **B. DUTIES AND RESPONSIBILITIES OF THE FLOODPLAIN ADMINISTRATOR**

Duties of the floodplain administrator, or their designee, shall include, but not be limited to:

#### **1. PERMIT REVIEW**

Review all development permits to determine that:

- a. The permit requirements of this ordinance have been satisfied;
- b. All other required local, state, and federal permits have been obtained and approved.
- c. Review all development permits to determine if the proposed development is located in a floodway. If located in the floodway assure that the floodway provisions of this ordinance in section 59.060(B)(3) and 59.060(B)(4) are met; and
- d. Review all development permits to determine if the proposed development is located in an area where Base Flood Elevation (BFE) data is available either through the Flood Insurance Study (FIS) or from another authoritative source. If BFE data is not available then ensure compliance with the provisions of sections 59.060(A)(7); and
- e. Provide to building officials the Base Flood Elevation (BFE) and a freeboard standard of one foot above the BFE applicable to any building requiring a development permit.
- f. Review all development permit applications to determine if the proposed development qualifies as a substantial improvement as defined in section 59.030.
- g. Review all development permits to determine if the proposed development activity is a watercourse alteration. If a watercourse alteration is proposed, ensure compliance with the provisions in section 59.060(A)(1).
- h. Review all development permits to determine if the proposed development activity includes the placement of fill or excavation.

## 2. INFORMATION TO BE OBTAINED AND MAINTAINED

The following information shall be obtained and maintained and shall be made available for public inspection as needed:

- a. Obtain, record, and maintain the actual elevation (in relation to mean sea level) of the lowest floor (including basements) and all attendant utilities of all new or substantially improved structures where Base Flood Elevation (BFE) data is provided through the Flood Insurance Study (FIS), Flood Insurance Rate Map (FIRM), or obtained in accordance with section 59.060(A)(7).
- b. Obtain and record the elevation (in relation to mean sea level) of the natural grade of the building site for a structure prior to the start of construction and the placement of any fill and ensure that the requirements of sections 59.060(B)(4), and 59.050(B)(1)(b) are adhered to.
- c. Upon placement of the lowest floor of a structure (including basement) but prior to further vertical construction, obtain documentation, prepared and sealed by a professional licensed surveyor or engineer, certifying the elevation (in relation to mean sea level) of the lowest floor (including basement).
- d. Where base flood elevation data are utilized, obtain As-built certification of the elevation (in relation to mean sea level) of the lowest floor (including basement) prepared and sealed by a professional licensed surveyor or engineer, prior to the final inspection.
- e. Maintain all Elevation Certificates (EC) submitted to the community;
- f. Obtain, record, and maintain the elevation (in relation to mean sea level) to which the structure and all attendant utilities were floodproofed for all new or substantially improved floodproofed structures where allowed under this ordinance and where Base Flood Elevation (BFE) data is provided through the FIS, FIRM, or obtained in accordance with section 59.060(A)(7).
- g. Maintain all floodproofing certificates required under this ordinance;
- h. Record and maintain all variance actions, including justification for their issuance;
- i. Obtain and maintain all hydrologic and hydraulic analyses performed as required under section 59.060(B)(4).
- j. Record and maintain all Substantial Improvement and Substantial Damage calculations and determinations as required under section 59.050(B)(4).
- k. Maintain for public inspection all records pertaining to the provisions of this ordinance.

///

///

### 3. REQUIREMENT TO NOTIFY OTHER ENTITIES AND SUBMIT NEW TECHNICAL DATA

#### a. COMMUNITY BOUNDARY ALTERATIONS

The Floodplain Administrator shall notify the Federal Insurance Administrator in writing whenever the boundaries of the community have been modified by annexation or the community has otherwise assumed authority or no longer has authority to adopt and enforce floodplain management regulations for a particular area, to ensure that all Flood Hazard Boundary Maps (FHBM) and Flood Insurance Rate Maps (FIRM) accurately represent the community's boundaries. Include within such notification a copy of a map of the community suitable for reproduction, clearly delineating the new corporate limits or new area for which the community has assumed or relinquished floodplain management regulatory authority.

#### b. WATERCOURSE ALTERATIONS

Notify adjacent communities, the Department of Land Conservation and Development, and other appropriate state and federal agencies, prior to any alteration or relocation of a watercourse, and submit evidence of such notification to the Federal Insurance Administration. This notification shall be provided by the applicant to the Federal Insurance Administration as a Letter of Map Revision (LOMR) along with either:

- 1) A proposed maintenance plan to assure the flood carrying capacity within the altered or relocated portion of the watercourse is maintained; or
- 2) Certification by a registered professional engineer that the project has been designed to retain its flood carrying capacity without periodic maintenance.

The applicant shall be required to submit a Conditional Letter of Map Revision (CLOMR) when required under section 59.050(B)(3)(c).

#### c. REQUIREMENT TO SUBMIT NEW TECHNICAL DATA

A community's base flood elevations may increase or decrease resulting from physical changes affecting flooding conditions. As soon as practicable, but not later than six months after the date such information becomes available, a community shall notify the Federal Insurance Administrator of the changes by submitting technical or scientific data in accordance with Title 44 of the Code of Federal Regulations (CFR), Section 65.3. The community may require the applicant to submit such

data and review fees required for compliance with this section through the applicable FEMA Letter of Map Change (LOMC) process.

The Floodplain Administrator shall require a Conditional Letter of Map Revision prior to the issuance of a floodplain development permit for:

- 1) Proposed floodway encroachments that increase the base flood elevation; and
- 2) Proposed development which increases the base flood elevation by more than one foot in areas where FEMA has provided base flood elevations but no floodway.

An applicant shall notify FEMA within six (6) months of project completion when an applicant has obtained a Conditional Letter of Map Revision (CLOMR) from FEMA. This notification to FEMA shall be provided as a Letter of Map Revision (LOMR).

The applicant shall be responsible for preparing all technical data to support CLOMR/LOMR applications and paying any processing or application fees associated with the CLOMR/LOMR.

The Floodplain Administrator shall be under no obligation to sign the Community Acknowledgement Form, which is part of the CLOMR/LOMR application, until the applicant demonstrates that the project will or has met the requirements of this code and all applicable state and federal permits.

#### 4. SUBSTANTIAL IMPROVEMENT AND SUBSTANTIAL DAMAGE ASSESSMENTS AND DETERMINATIONS

Conduct Substantial Improvement (SI) (as defined in section 2.0) reviews for all structural development proposal applications and maintain a record of SI calculations within permit files in accordance with section 59.050(B). Conduct Substantial Damage (SD) (as defined in section 59.030) assessments when structures are damaged due to a natural hazard event or other causes. Make SD determinations whenever structures within the special flood hazard area are damaged to the extent that the cost of restoring the structure to its before damaged condition would equal or exceed 50 percent of the market value of the structure before the damage occurred.

///

///

///

## **C. ESTABLISHMENT OF DEVELOPMENT PERMIT**

### **1. FLOODPLAIN DEVELOPMENT PERMIT REQUIRED**

A development permit shall be obtained before construction or development begins within any area horizontally within the special flood hazard area established in section 59.060(B)(3)(c). The development permit shall be required for all structures, including manufactured dwellings, and for all other development, as defined in section 59.030, including fill and other development activities.

### **2. APPLICATION FOR DEVELOPMENT PERMIT**

Application for a development permit may be made on forms furnished by the Floodplain Administrator and may include, but not be limited to, plans in duplicate drawn to scale showing the nature, location, dimensions, and elevations of the area in question; existing or proposed structures, fill, storage of materials, drainage facilities, and the location of the foregoing.

Specifically, the following information is required:

- a. In riverine flood zones, the proposed elevation (in relation to mean sea level), of the lowest floor (including basement) and all attendant utilities of all new and substantially improved structures; in accordance with the requirements of section 59.050(B).
- b. Proposed elevation in relation to mean sea level to which any non-residential structure will be floodproofed.
- c. Certification by a registered professional engineer or architect licensed in the State of Oregon that the floodproofing methods proposed for any non-residential structure meet the floodproofing criteria for non-residential structures in section 59.060(B)(3)(c).
- d. Description of the extent to which any watercourse will be altered or relocated.
- e. Base Flood Elevation data for subdivision proposals or other development when required per sections 59.050(B)(1) and 59.060(A)(6).
- f. Substantial improvement calculation for any improvement, addition, reconstruction, renovation, or rehabilitation of an existing structure.
- g. The amount and location of any fill or excavation activities proposed.

## **D. VARIANCE PROCEDURE**

The issuance of a variance is for floodplain management purposes only. Flood insurance premium rates are determined by federal statute according to actuarial risk and will not be modified by the granting of a variance.

## 1. CONDITIONS FOR VARIANCES

- a. Generally, variances may be issued for new construction and substantial improvements to be erected on a lot of one-half acre or less in size contiguous to and surrounded by lots with existing structures constructed below the base flood level, in conformance with the provisions of sections 59.050(D)(1), and 59.050(D)(2). As the lot size increases beyond one-half acre, the technical justification required for issuing a variance increases.
- b. Variances shall only be issued upon a determination that the variance is the minimum necessary, considering the flood hazard, to afford relief.
- c. Variances shall not be issued within any floodway if any increase in flood levels during the base flood discharge would result.
- d. Variances shall only be issued upon:
  - 1) A showing of good and sufficient cause;
  - 2) A determination that failure to grant the variance would result in exceptional hardship to the applicant;
  - 3) A determination that the granting of a variance will not result in increased flood heights, additional threats to public safety, extraordinary public expense, create nuisances, cause fraud on or victimization of the public, or conflict with existing laws or ordinances.
- e. Variances may be issued by a community for new construction and substantial improvements and for other development necessary for the conduct of a functionally dependent use provided that the criteria of section 59.050(D)(1) (b) – (d) are met, and the structure or other development is protected by methods that minimize flood damages during the base flood and create no additional threats to public safety.

## 2. VARIANCE NOTIFICATION

Any applicant to whom a variance is granted shall be given written notice that the issuance of a variance to construct a structure below the Base Flood Elevation will result in increased premium rates for flood insurance and that such construction below the base flood elevation increases risks to life and property. Such notification and a record of all variance actions, including justification for their issuance, shall be maintained in accordance with section 59.050(B).

## **59.060 - PROVISIONS FOR FLOOD HAZARD REDUCTION**

### **A. GENERAL STANDARDS**

In all special flood hazard areas, the following standards shall be adhered to:

## 1. ALTERATION OF WATERCOURSES

Require that the flood carrying capacity within the altered or relocated portion of said watercourse is maintained. Require that maintenance is provided within the altered or relocated portion of said watercourse to ensure that the flood carrying capacity is not diminished. Require compliance with sections 59.050(B)(3)(b) and 59.050(B)(3)(c).

## 2. ANCHORING

- a. All new construction and substantial improvements shall be anchored to prevent flotation, collapse, or lateral movement of the structure resulting from hydrodynamic and hydrostatic loads, including the effects of buoyancy.
- b. All manufactured dwellings shall be anchored per section 59.060(B)(3).

## 3. CONSTRUCTION MATERIALS AND METHODS

- a. All new construction and substantial improvements shall be constructed with materials and utility equipment resistant to flood damage.
- b. All new construction and substantial improvements shall be constructed using methods and practices that minimize flood damage.

## 4. UTILITIES AND EQUIPMENT

### a. WATER SUPPLY, SANITARY SEWER, AND ON-SITE WASTE DISPOSAL SYSTEMS

- 1) All new and replacement water supply systems shall be designed to minimize or eliminate infiltration of flood waters into the system.
- 2) New and replacement sanitary sewage systems shall be designed to minimize or eliminate infiltration of flood waters into the systems and discharge from the systems into flood waters.
- 3) On-site waste disposal systems shall be located to avoid impairment to them or contamination from them during flooding consistent with the Oregon Department of Environmental Quality.

### b. ELECTRICAL, MECHANICAL, PLUMBING, AND OTHER EQUIPMENT

Electrical, heating, ventilating, air-conditioning, plumbing, duct systems, and other equipment and service facilities shall be elevated at least one foot above the base flood level or shall be designed and installed to prevent water from entering or accumulating within the components and to resist hydrostatic and



hydrodynamic loads and stresses, including the effects of buoyancy, during conditions of flooding. In addition, electrical, heating, ventilating, air-conditioning, plumbing, duct systems, and other equipment and service facilities shall, if replaced as part of a substantial improvement, meet all the requirements of this section.

## 5. TANKS

- a. Underground tanks shall be anchored to prevent flotation, collapse and lateral movement under conditions of the base flood.
- b. Above-ground tanks shall be installed 1 foot above the BFE or shall be anchored to prevent flotation, collapse, and lateral movement under conditions of the base flood.

## 6. SUBDIVISION PROPOSALS & OTHER PROPOSED DEVELOPMENTS

- a. All new subdivision proposals and other proposed new developments (including proposals for manufactured dwelling parks and subdivisions) greater than 50 lots or 5 acres, whichever is the lesser, shall include within such proposals, Base Flood Elevation data.
- b. All new subdivision proposals and other proposed new developments (including proposals for manufactured dwelling parks and subdivisions) shall:
  - 1) Be consistent with the need to minimize flood damage.
  - 2) Have public utilities and facilities such as sewer, gas, electrical, and water systems located and constructed to minimize or eliminate flood damage.
  - 3) Have adequate drainage provided to reduce exposure to flood hazards.

## 7. USE OF OTHER BASE FLOOD ELEVATION DATA

When Base Flood Elevation data has not been provided, the local floodplain administrator shall obtain, review, and reasonably utilize any Base Flood Elevation data available from a federal, state, or other source, in order to administer section 59.060. All new subdivision proposals and other proposed new developments (including proposals for manufactured dwelling parks and subdivisions) must meet the requirements of section 59.060(A)(6).

Base Flood Elevations shall be determined for development proposals that are 5 acres or more in size or are 50 lots or more, whichever is lesser in any A zone that does not have an established base flood elevation. Development proposals located within a riverine unnumbered A Zone shall be reasonably safe from flooding; the test of reasonableness includes use of historical data, high water marks, FEMA provided Base Level Engineering data, and photographs of past flooding, where available. When no base flood elevation data is available, the

elevation requirement for development proposals within a riverine unnumbered A zone is a minimum of two (2) feet above the highest adjacent grade to be reasonably safe from flooding.

## **8. STRUCTURES LOCATED IN MULTIPLE OR PARTIAL FLOOD ZONES**

In coordination with the State of Oregon Specialty Codes:

- a. When a structure is located in multiple flood zones on the community's Flood Insurance Rate Maps (FIRM) the provisions for the more restrictive flood zone shall apply.
- b. When a structure is partially located in a special flood hazard area, the entire structure shall meet the requirements for new construction and substantial improvements.

## **B. SPECIFIC STANDARDS FOR RIVERINE (INCLUDING ALL NON-COASTAL) FLOOD ZONES**

These specific standards shall apply to all new construction and substantial improvements in addition to the General Standards contained in section 59.060(A) of this ordinance.

### **1. FLOOD OPENINGS**

All new construction and substantial improvements with fully enclosed areas below the lowest floor (excluding basements) are subject to the following requirements. Enclosed areas below the Base Flood Elevation, including crawl spaces, shall:

- a. Be designed to automatically equalize hydrostatic flood forces on walls by allowing for the entry and exit of floodwaters;
- b. Be used solely for parking, storage, or building access;
- c. Be certified by a registered professional engineer or architect or meet or exceed all of the following minimum criteria:
  - 1) A minimum of two openings,
  - 2) The total net area of non-engineered openings shall be not less than one (1) square inch for each square foot of enclosed area, where the enclosed area is measured on the exterior of the enclosure walls,
  - 3) The bottom of all openings shall be no higher than one-foot above grade.
  - 4) Openings may be equipped with screens, louvers, valves, or other coverings or devices provided that they shall allow the automatic flow of floodwater into and out of the enclosed areas and shall be accounted for in the determination of the net open area.

- 5) All additional higher standards for flood openings in the State of Oregon Residential Specialty Codes Section R322.2.2 shall be complied with when applicable.

## 2. GARAGES

- a. Attached garages may be constructed with the garage floor slab below the Base Flood Elevation (BFE) in riverine flood zones, if the following requirements are met:
  - 1) If located within a floodway the proposed garage must comply with the requirements of section 59.060(B)(4).
  - 2) The floors are at or above grade on not less than one side;
  - 3) The garage is used solely for parking, building access, and/or storage;
  - 4) The garage is constructed with flood openings in compliance with section 59.301 to equalize hydrostatic flood forces on exterior walls by allowing for the automatic entry and exit of floodwater.
  - 5) The portions of the garage constructed below the BFE are constructed with materials resistant to flood damage;
  - 6) The garage is constructed in compliance with the standards in section 59.060(A); and
  - 7) The garage is constructed with electrical, and other service facilities located and installed so as to prevent water from entering or accumulating within the components during conditions of the base flood.
- b. Detached garages must be constructed in compliance with the standards for appurtenant structures in section 59.060(B)(4) or non-residential structures in section 59.060(B)(2) depending on the square footage of the garage.

## 3. FOR RIVERINE (NON-COASTAL) SPECIAL FLOOD HAZARD AREAS WITH BASE FLOOD ELEVATIONS

In addition to the general standards listed in section 59.060(A) the following specific standards shall apply in Riverine (non-coastal) special flood hazard areas with Base Flood Elevations (BFE): Zones A1-A30, AH, and AE.

### a. BEFORE REGULATORY FLOODWAY

In areas where a regulatory floodway has not been designated, no new construction, substantial improvement, or other development (including fill) shall be permitted within Zones A1-30 and AE on the community's Flood Insurance Rate Map (FIRM), unless it is demonstrated that the cumulative effect of the proposed development, when combined with all other existing and anticipated development, will not increase the water surface elevation of the base flood more than one foot at any point within the community.

b. RESIDENTIAL CONSTRUCTION

- 1) New construction, conversion to, and substantial improvement of any residential structure shall have the lowest floor, including basement, elevated 1 foot above the Base Flood Elevation (BFE) or above.
- 2) Enclosed areas below the lowest floor shall comply with the flood opening requirements in section 59.060(B)(1).

c. NON-RESIDENTIAL CONSTRUCTION

- 1) New construction, conversion to, and substantial improvement of any commercial, industrial, or other non-residential structure shall:
  - a) Have the lowest floor, including basement elevated 1 foot or more above the Base Flood Elevation (BFE); or, together with attendant utility and sanitary facilities:
    - i. Be floodproofed so that below the base flood level the structure is watertight with walls substantially impermeable to the passage of water;
    - ii. Have structural components capable of resisting hydrostatic and hydrodynamic loads and effects of buoyancy.
    - iii. Be certified by a registered professional engineer or architect that the design and methods of construction are in accordance with accepted standards of practice for meeting provisions of this section based on their development and/or review of the structural design, specifications and plans. Such certifications shall be provided to the Floodplain Administrator as set forth section 59.050(B).
- 2) Non-residential structures that are elevated, not floodproofed, shall comply with the standards for enclosed areas below the lowest floor in section 59.301.
- 3) Applicants floodproofing non-residential buildings shall be notified that flood insurance premiums will be based on rates that are one (1) foot below the floodproofed level (e.g. a building floodproofed to the base flood level will be rated as one (1) foot below).

d. MANUFACTURED DWELLINGS

- 1) Manufactured dwellings to be placed (new or replacement) or substantially improved that are supported on solid foundation walls shall be constructed with flood openings that comply with section 59.060(B)(1);

- 2) The bottom of the longitudinal chassis frame beam shall be at or above Base Flood Elevation;
- 3) Manufactured dwellings to be placed (new or replacement) or substantially improved shall be anchored to prevent flotation, collapse, and lateral movement during the base flood. Anchoring methods may include, but are not limited to, use of over-the-top or frame ties to ground anchors (Reference FEMA's "Manufactured Home Installation in Flood Hazard Areas" guidebook for additional techniques), and;
- 4) Electrical crossover connections shall be a minimum of twelve (12) inches above Base Flood Elevation (BFE).

e. RECREATIONAL VEHICLES

Recreational vehicles placed on sites are required to:

- 1) Be on the site for fewer than 180 consecutive days, and
- 2) Be fully licensed and ready for highway use, on its wheels or jacking system, is attached to the site only by quick disconnect type utilities and security devices, and has no permanently attached additions; or
- 3) Meet the requirements of section 59.060(B)(3)(d), including the anchoring and elevation requirements for manufactured dwellings.

f. APPURTENANT (ACCESSORY) STRUCTURES

Relief from elevation or floodproofing requirements for residential and non-residential structures in Riverine (Non-Coastal) flood zones may be granted for appurtenant structures that meet the following requirements:

- 1) Appurtenant structures located partially or entirely within the floodway must comply with requirements for development within a floodway found in section 59.060(B)(4).
- 2) Appurtenant structures must only be used for parking, access, and/or storage and shall not be used for human habitation;
- 3) In compliance with State of Oregon Specialty Codes, appurtenant structures on properties that are zoned residential are limited to one-story structures less than 200 square feet, or 400 square feet if the property is greater than two (2) acres in area and the proposed appurtenant structure will be located a minimum of 20 feet from all property lines. Appurtenant structures on properties that are zoned as non-residential are limited in size to 120 square feet.
- 4) The portions of the appurtenant structure located below the Base Flood Elevation must be built using flood resistant materials;
- 5) The appurtenant structure must be adequately anchored to prevent flotation, collapse, and lateral movement of the structure resulting from

hydrodynamic and hydrostatic loads, including the effects of buoyancy, during conditions of the base flood.

- 6) The appurtenant structure must be designed and constructed to equalize hydrostatic flood forces on exterior walls and comply with the requirements for flood openings in section 59.060(B)(1);
- 7) Appurtenant structures shall be located and constructed to have low damage potential;
- 8) Appurtenant structures shall not be used to store toxic material, oil, or gasoline, or any priority persistent pollutant identified by the Oregon Department of Environmental Quality unless confined in a tank installed in compliance with section 59.060(A)(5).
- 9) Appurtenant structures shall be constructed with electrical, mechanical, and other service facilities located and installed so as to prevent water from entering or accumulating within the components during conditions of the base flood.

#### 4. FLOODWAYS

Located within the special flood hazard areas are areas designated as floodways. Since the floodway is an extremely hazardous area due to the velocity of the floodwaters which carry debris, potential projectiles, and erosion potential, the following provisions apply:

- a. Prohibit encroachments, including fill, new construction, substantial improvements, and other development within the adopted regulatory floodway unless:
  - 1) Certification by a registered professional civil engineer is provided demonstrating through hydrologic and hydraulic analyses performed in accordance with standard engineering practice that the proposed encroachment shall not result in any increase in flood levels within the community during the occurrence of the base flood discharge;
  - Or,
  - 2) A community may permit encroachments within the adopted regulatory floodway that would result in an increase in base flood elevations, provided that a Conditional Letter of Map Revision (CLOMR) is applied for and approved by the Federal Insurance Administrator, and the requirements for such revision as established under Volume 44 of the Code of Federal Regulations, section 65.12 are fulfilled.
- b. If the requirements of section 59.060(B)(4) are satisfied, all new construction, substantial improvements, and other development shall comply with all other applicable flood hazard reduction provisions of section 59.060.

## 5. STANDARDS FOR SHALLOW FLOODING AREAS

Shallow flooding areas appear on FIRMs as AO zones with depth designations or as AH zones with Base Flood Elevations. For AO zones the base flood depths range from one (1) to three (3) feet above ground where a clearly defined channel does not exist, or where the path of flooding is unpredictable and where velocity flow may be evident. Such flooding is usually characterized as sheet flow. For both AO and AH zones, adequate drainage paths are required around structures on slopes to guide floodwaters around and away from proposed structures.

### a. STANDARDS FOR AH ZONES

Development within AH Zones must comply with the standards in sections 59.060(A), 59.060(B), and 59.060(B)(6).

### b. STANDARDS FOR AO ZONES

In AO zones, the following provisions apply in addition to the requirements in sections 59.060(A) and 59.060(B)(6):

- 1) New construction, conversion to, and substantial improvement of residential structures and manufactured dwellings within AO zones shall have the lowest floor, including basement, elevated above the highest grade adjacent to the building, at minimum 1 foot above the depth number specified on the Flood Insurance Rate Maps (FIRM) (at least two (2) feet if no depth number is specified). For manufactured dwellings the lowest floor is considered to be the bottom of the longitudinal chassis frame beam.
- 2) New construction, conversion to, and substantial improvements of non-residential structures within AO zones shall either:
  - a) Have the lowest floor (including basement) elevated at minimum 1 foot above the depth number specified on the Flood Insurance Rate Maps (FIRM) (at least two (2) feet if no depth number is specified); or
  - b) Together with attendant utility and sanitary facilities, be completely floodproofed at minimum 1 foot above the depth number specified on the Flood Insurance Rate Maps (FIRM) (at least two (2) feet if no depth number is specified), or a minimum of two (2) feet above the highest adjacent grade if no depth number is specified, so that any space below that level is watertight with walls substantially impermeable to the passage of water and with structural components having the capability of resisting hydrostatic and hydrodynamic loads and the effects of buoyancy. If this method is used, compliance shall be certified by a registered professional engineer or architect as stated in section 59.060(B)(3)(c).

- 3) Recreational vehicles placed on sites within AO Zones on the community's Flood Insurance Rate Maps (FIRM) shall either:
  - a) Be on the site for fewer than 180 consecutive days, and
  - b) Be fully licensed and ready for highway use, on its wheels or jacking system, is attached to the site only by quick disconnect type utilities and security devices, and has no permanently attached additions; or
  - c) Meet the elevation requirements of section 59.060(B)(5), and the anchoring and other requirements for manufactured dwellings of section 59.060(B)(3).
- 4) In AO zones, new and substantially improved appurtenant structures must comply with the standards in section 59.060(B)(4).
- 5) In AO zones, enclosed areas beneath elevated structures shall comply with the requirements in section 59.060(A).