



**2024-010676**  
**Klamath County, Oregon**  
12/10/2024 01:46:01 PM  
Fee: \$87.00

THIS SPACE RESERVED FOR RECORDER'S USE

After recording return to:

Seth A. Cotterman and Janell N. Cotterman

4816 Hilyard Ave.

Klamath Falls, OR 97603

Until a change is requested all tax statements shall be sent to the following address:

Seth A. Cotterman and Janell N. Cotterman

4816 Hilyard Ave.

Klamath Falls, OR 97603

File No. 656499AM

---

### STATUTORY WARRANTY DEED

**Drew Patzke and Kaitlin Patzke and Kylie Collom, not as Tenants in Common, but with Rights of Survivorship,**

Grantor(s), hereby convey and warrant to

**Seth A. Cotterman and Janell N. Cotterman, as Tenants by the Entirety,**

Grantee(s), the following described real property in the County of Klamath and State of Oregon free of encumbrances except as specifically set forth herein:

**Parcel 2 of Land Partition 60-04, said Land Partition being a replat of Lot 8 of Olene Hills – Tract 1251, according to the official plat thereof on file in the office of the County Clerk of Klamath County, Oregon, situated in the SW1/4 SW1/4 of Section 14; the SE1/4 SE1/4 of Section 15; and the NW1/4 NW1/4 of Section 23, Township 39 South, Range 10 East of the Willamette Meridian, Klamath County, Oregon.**

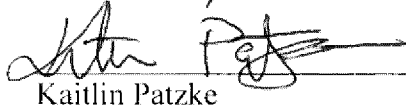
**The true and actual consideration for this conveyance is \$97,500.00.**


The above-described property is free of encumbrances except all those items of record, if any, as of the date of this deed and those shown below, if any:

BEFORE SIGNING OR ACCEPTING THIS INSTRUMENT, THE PERSON TRANSFERRING FEE TITLE SHOULD INQUIRE ABOUT THE PERSON'S RIGHTS, IF ANY, UNDER ORS 195.300, 195.301 AND 195.305 TO 195.336 AND SECTIONS 5 TO 11, CHAPTER 424, OREGON LAWS 2007, SECTIONS 2 TO 9 AND 17, CHAPTER 855, OREGON LAWS 2009, AND SECTIONS 2 TO 7, CHAPTER 8, OREGON LAWS 2010. THIS INSTRUMENT DOES NOT ALLOW USE OF THE PROPERTY DESCRIBED IN THIS INSTRUMENT IN VIOLATION OF APPLICABLE LAND USE LAWS AND REGULATIONS. BEFORE SIGNING OR ACCEPTING THIS INSTRUMENT, THE PERSON ACQUIRING FEE TITLE TO THE PROPERTY SHOULD CHECK WITH THE APPROPRIATE CITY OR COUNTY PLANNING DEPARTMENT TO VERIFY THAT THE UNIT OF LAND BEING TRANSFERRED IS A LAWFULLY ESTABLISHED LOT OR PARCEL, AS DEFINED IN ORS 92.010 OR 215.010, TO VERIFY THE APPROVED USES OF THE LOT OR PARCEL, TO DETERMINE ANY LIMITS ON LAWSUITS AGAINST FARMING OR FOREST PRACTICES, AS DEFINED IN ORS 30.930, AND TO INQUIRE ABOUT THE RIGHTS OF NEIGHBORING PROPERTY OWNERS, IF ANY, UNDER ORS 195.300, 195.301 AND 195.305 TO 195.336 AND SECTIONS 5 TO 11, CHAPTER 424, OREGON LAWS 2007, SECTIONS 2 TO 9 AND 17, CHAPTER 855, OREGON LAWS 2009, AND SECTIONS 2 TO 7, CHAPTER 8, OREGON LAWS 2010.

Dated: 10<sup>th</sup>, 2024

  
Drew Patzke


  
Kaitlin Patzke

  
Kylie Collom

State of Oregon } ss  
County of Klamath }

On this 10<sup>th</sup> day of December, 2024, before me, Jenny Brazil, a Notary Public in and for said state, personally appeared Drew Patzke, Kaitlin Patzke and Kylie Collom, known or identified to me to be the person(s) whose name(s) is/are subscribed to the within Instrument and acknowledged to me that he/she/they executed same.

IN WITNESS WHEREOF, I have hereunto set my hand and affixed my official seal the day and year in this certificate first above written.

  
Notary Public for the State of Oregon  
Residing at: Klamath County  
Commission Expires: 9/19/2026

