



2025-001459  
Klamath County, Oregon  
02/28/2025 01:34:01 PM  
Fee: \$92.00

THIS SPACE RESERVED FOR RECORDER'S USE

After recording return to:

Connor N. Bryant

10244 McGuire Ave.

Klamath Falls, OR 97603

Until a change is requested all tax statements shall be sent to the following address:

Connor N. Bryant

10244 McGuire Ave.

Klamath Falls, OR 97603

File No. 666018AM

---

### STATUTORY WARRANTY DEED

**Richard S. Sharber Jr. and Savannah Loffer,**

Grantor(s), hereby convey and warrant to

**Connor N. Bryant,**

Grantee(s), the following described real property in the County of Klamath and State of Oregon free of encumbrances except as specifically set forth herein:

**Unit 10244 (McGuire Avenue) SUPPLEMENTAL PLAT, TRACT 1379, FALCON HEIGHTS CONDOMINIUM - STAGE 3, according to the official plat thereof on file in the office of the County Clerk of Klamath County, Oregon.**

**The true and actual consideration for this conveyance is \$230,000.00.**

The above-described property is free of encumbrances except all those items of record, if any, as of the date of this deed and those shown below, if any:

Real property taxes due, if any, but not yet payable

BEFORE SIGNING OR ACCEPTING THIS INSTRUMENT, THE PERSON TRANSFERRING FEE TITLE SHOULD INQUIRE ABOUT THE PERSON'S RIGHTS, IF ANY, UNDER ORS 195.300, 195.301 AND 195.305 TO 195.336 AND SECTIONS 5 TO 11, CHAPTER 424, OREGON LAWS 2007, SECTIONS 2 TO 9 AND 17, CHAPTER 855, OREGON LAWS 2009, AND SECTIONS 2 TO 7, CHAPTER 8, OREGON LAWS 2010. THIS INSTRUMENT DOES NOT ALLOW USE OF THE PROPERTY DESCRIBED IN THIS INSTRUMENT IN VIOLATION OF APPLICABLE LAND USE LAWS AND REGULATIONS. BEFORE SIGNING OR ACCEPTING THIS INSTRUMENT, THE PERSON ACQUIRING FEE TITLE TO THE PROPERTY SHOULD CHECK WITH THE APPROPRIATE CITY OR COUNTY PLANNING DEPARTMENT TO VERIFY THAT THE UNIT OF LAND BEING TRANSFERRED IS A LAWFULLY ESTABLISHED LOT OR PARCEL, AS DEFINED IN ORS 92.010 OR 215.010, TO VERIFY THE APPROVED USES OF THE LOT OR PARCEL, TO DETERMINE ANY LIMITS ON LAWSUITS AGAINST FARMING OR FOREST PRACTICES, AS DEFINED IN ORS 30.930, AND TO INQUIRE ABOUT THE RIGHTS OF NEIGHBORING PROPERTY OWNERS, IF ANY, UNDER ORS 195.300, 195.301 AND 195.305 TO 195.336 AND SECTIONS 5 TO 11, CHAPTER 424, OREGON LAWS 2007, SECTIONS 2 TO 9 AND 17, CHAPTER 855, OREGON LAWS 2009, AND SECTIONS 2 TO 7, CHAPTER 8, OREGON LAWS 2010.

Dated: February 18, 2025

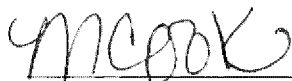


Richard S. Sharber Jr.

State of Oregon} ss  
County of Klamath }

On this 27 day of February, 2025, before me, Melissa Cook a Notary Public in and for said state, personally appeared Richard S. Sharber Jr, known or identified to me to be the person(s) whose name(s) is/are subscribed to the within Instrument and acknowledged to me that he/she/they executed same.


IN WITNESS WHEREOF, I have hereunto set my hand and affixed my official seal the day and year in this certificate first above written.




Notary Public for the State of Oregon

Residing at: Klamath County

Commission Expires: 3/7/26



Dated: February 18, 2025

  
Savannah Loffer

State of Oregon } ss  
County of Klamath }

On this 28 day of February, 2025, before me, Melissa Cook a Notary Public  
in and for said state, personally appeared Savannah Loffer, known or identified to me to be the person(s)  
whose name(s) is/are subscribed to the within Instrument and acknowledged to me that he/she/they executed  
same.

IN WITNESS WHEREOF, I have hereunto set my hand and affixed my official seal the day and year in this  
certificate first above written.

MCOOK  
Notary Public for the State of Oregon  
Residing at: Seaside  
Commission Expires: 2/18/2025  
3/7/26