

Until a change is requested, all tax statements shall be mailed to GRANTEE at the following address:  
Jacob Austin and Karen Daggett Austin, Trustees  
Jacob Austin and Karen Daggett Austin Trust  
2668 Scoville Road  
Grants Pass, OR 97526

AFTER RECORDING RETURN TO:  
Willard L. Ransom  
SORENSEN, RANSOM & FERGUSON, LLP  
133 NW "D" STREET  
GRANTS PASS, OR 97526

**WARRANTY DEED - STATUTORY FORM**

Jacob Austin and Karen Daggett Austin, as tenants by the entirety, Grantor, conveys and warrants to Jacob Austin and Karen Daggett Austin, Trustees of the JACOB AUSTIN AND KAREN DAGGETT AUSTIN TRUST, u/t/d April 9, 2025, Grantee, the real property described on Exhibit "A" attached and incorporated herein by reference, free of encumbrances except as specifically set forth herein, situated in Klamath County, Oregon.

Grantor covenants that Grantor is seized of an indefeasible estate in the real property described above in fee simple; that Grantor has good right to convey the property; that the property is free from encumbrances except as set forth in public record; and that Grantor warrants and will defend the title to the property against all persons who may lawfully claim the same by, through, or under Grantor, provided that the foregoing covenants are limited to the extent of coverage available to Grantor under any applicable standard or extended policies of title insurance, it being the intention of the Grantor to preserve any existing title insurance coverage.


BEFORE SIGNING OR ACCEPTING THIS INSTRUMENT, THE PERSON TRANSFERRING FEE TITLE SHOULD INQUIRE ABOUT THE PERSON'S RIGHTS, IF ANY, UNDER ORS 195.300, 195.301 AND 195.305 TO 195.336 AND SECTIONS 5 TO 11, CHAPTER 424, OREGON LAWS 2007, SECTIONS 2 TO 9 AND 17, CHAPTER 855, OREGON LAWS 2009, AND SECTIONS 2 TO 7, CHAPTER 8, OREGON LAWS 2010. THIS INSTRUMENT DOES NOT ALLOW USE OF THE PROPERTY DESCRIBED IN THIS INSTRUMENT IN VIOLATION OF APPLICABLE LAND USE LAWS AND REGULATIONS. BEFORE SIGNING OR ACCEPTING THIS INSTRUMENT, THE PERSON ACQUIRING FEE TITLE TO THE PROPERTY SHOULD CHECK WITH THE APPROPRIATE CITY OR COUNTY PLANNING DEPARTMENT TO VERIFY THAT THE UNIT OF LAND BEING TRANSFERRED IS A LAWFULLY ESTABLISHED LOT OR PARCEL, AS DEFINED IN ORS 92.010 OR 215.010, TO VERIFY THE APPROVED USES OF THE LOT OR PARCEL, TO DETERMINE ANY LIMITS ON LAWSUITS AGAINST FARMING OR FOREST PRACTICES, AS DEFINED IN ORS 30.930, AND TO INQUIRE ABOUT THE RIGHTS OF NEIGHBORING PROPERTY OWNERS, IF ANY, UNDER ORS 195.300, 195.301 AND 195.305 TO 195.336 AND SECTIONS 5 TO 11, CHAPTER 424, OREGON LAWS 2007, SECTIONS 2 TO 9 AND 17, CHAPTER 855, OREGON LAWS 2009, AND SECTIONS 2 TO 7, CHAPTER 8, OREGON LAWS 2010.

NOTE TO ASSESSOR: THIS IS A CONVEYANCE TO A TRUSTEE PURSUANT TO A REVOCABLE TRUST AGREEMENT. GRANTOR HAS RESERVED FULL POWER TO REVOKE OR AMEND THE TRUST AND NO CHANGE SHOULD BE MADE IN ANY SPECIAL TAX TREATMENT AS THE GRANTOR HAS RETAINED THE FULL BENEFICIAL INTEREST IN THE PROPERTIES DESCRIBED.

The true consideration for this conveyance stated in terms of dollars is \$NONE. This conveyance is executed for estate planning purposes.

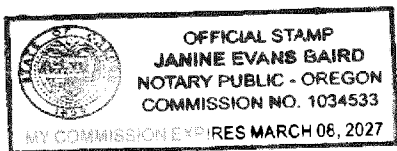
DATED this 9th day of April, 2025.

  
\_\_\_\_\_  
Jacob Austin

  
\_\_\_\_\_  
Karen Daggett Austin

STATE OF OREGON, County of Josephine ) ss. April 9, 2025.

The foregoing instrument was acknowledged before me by Jacob S. Austin and Karen Daggett Austin.




  
\_\_\_\_\_  
Notary Public for Oregon  
My Commission Expires: 3-8-2027

EXHIBIT "A"

Real property located at 7646 Forest Service Road, Chiloquin, Klamath County, Oregon; Parcel #R-3010-00000-01400, more particularly described as follows:

The West half of the West half of the Northeast quarter of Section 16, Township 30 South, Range 10 East of the Willamette Meridian, Klamath County, Oregon.

ALL OF THE ABOVE-DESCRIBED REAL PROPERTY IS CONVEYED TO THE TRUST SUBJECT TO: 1) Liens and encumbrances of record, if any. 2) Easements, restrictions, reservations, covenants and conditions of record, or apparent on the ground. 3) Discrepancies, conflicts in boundary lines, shortage in area, encroachments or any other fact, which a correct survey would disclose.