

2025-002769

Klamath County, Oregon

04/16/2025 12:51:01 PM

Fee: \$87.00

**WHEN RECORDED
MAIL & SEND TAX STATEMENTS TO:**

**APXN PROPERTY LLC
2831 ST ROSE PKWY SUITE 359
HENDERSON NV 89052**

**DEED IN LIEU OF
FORECLOSURE**

THE GRANTOR, **Autumn Lacy and John Lacy, with joint tenancy and rights of survivorship**, for and in consideration of Ten Dollars (\$10.00) grants, bargains, sells, conveys and warrants to the **APXN PROPERTY LLC**, GRANTEE, with a tax mailing address of 2831 ST ROSE PKWY, SUITE 359, HENDERSON, NV, 89052 the following described real estate situated in the County of KLAMATH, State of OREGON:

Lot 10, Block 10, Klamath Falls Forest Estates, Highway 66, Plat 1, as shown on the map thereof as recorded in the Official Records, Klamath County, Oregon.

Account: R895198


SUBJECT TO: Current taxes, assessments, liens, encumbrances, covenants, conditions, restrictions, rights of way and easements of record the grantor hereby covenants with the Grantee(s) that Grantor is lawfully seized in fee simple of the above granted premises and has good right to sell and convey the same; and the Grantor, his heirs, executors and administrators shall warrant and defend the title unto the Grantee, his heirs and assigns against all lawful claims whatsoever.


The subject real property is not the Homestead of Grantor.

BEFORE SIGNING OR ACCEPTING THIS INSTRUMENT, THE PERSON TRANSFERRING FEE TITLE SHOULD INQUIRE ABOUT THE PERSON'S RIGHTS, IF ANY, UNDER ORS 195.300, 195.301 AND 195.305 TO 195.336 AND SECTIONS 5 TO 11, CHAPTER 424, OREGON LAWS 2007, SECTIONS 2 TO 9 AND 17, CHAPTER 855, OREGON LAWS 2009, AND SECTIONS 2 TO 7, CHAPTER 8, OREGON LAWS 2010. THIS INSTRUMENT DOES NOT ALLOW USE OF THE PROPERTY DESCRIBED IN THIS INSTRUMENT IN VIOLATION OF APPLICABLE LAND USE LAWS AND REGULATIONS. BEFORE SIGNING OR ACCEPTING THIS INSTRUMENT, THE PERSON ACQUIRING FEE TITLE TO THE PROPERTY SHOULD CHECK WITH THE APPROPRIATE CITY OR COUNTY PLANNING DEPARTMENT TO VERIFY THAT THE UNIT OF LAND BEING TRANSFERRED IS A LAWFULLY ESTABLISHED LOT OR PARCEL, AS DEFINED IN ORS 92.010 OR 215.010, TO VERIFY THE APPROVED USES OF THE LOT OR PARCEL, TO DETERMINE ANY LIMITS ON LAWSUITS AGAINST FARMING OR FOREST PRACTICES, AS DEFINED IN ORS 30.930, AND TO INQUIRE ABOUT THE RIGHTS OF NEIGHBORING PROPERTY OWNERS, IF ANY, UNDER ORS 195.300, 195.301 AND 195.305 TO 195.336 AND SECTIONS 5 TO 11, CHAPTER 424, OREGON LAWS 2007, SECTIONS 2 TO 9 AND 17, CHAPTER 855, OREGON LAWS 2009, AND SECTIONS 2 TO 7, CHAPTER 8, OREGON LAWS 2010.

EXECUTED this 05 day of 17, 2024

Autumn Lacy and John Lacy

By: 
Autumn Lacy

By: 
John Lacy


STATE OF Michigan

COUNTY OF Kalamazoo, ss:

BE IT REMEMBERED, that before me, a Notary Public in and for said County and State, personally came Autumn Lacy and John Lacy, the Grantor in the foregoing Deed, and acknowledged the signing thereof to be a voluntary act and deed, for the uses and purposes therein mentioned.

IN TESTIMONY THEREOF, I have hereunto subscribed my name and affixed my seal on the date written above, this 17 day of May 2024

JADIN HARVEY
NOTARY PUBLIC - STATE OF MICHIGAN
COUNTY OF KALAMAZOO
My Commission Expires July 31, 2028
Acting in the County of Kalamazoo


Notary Public